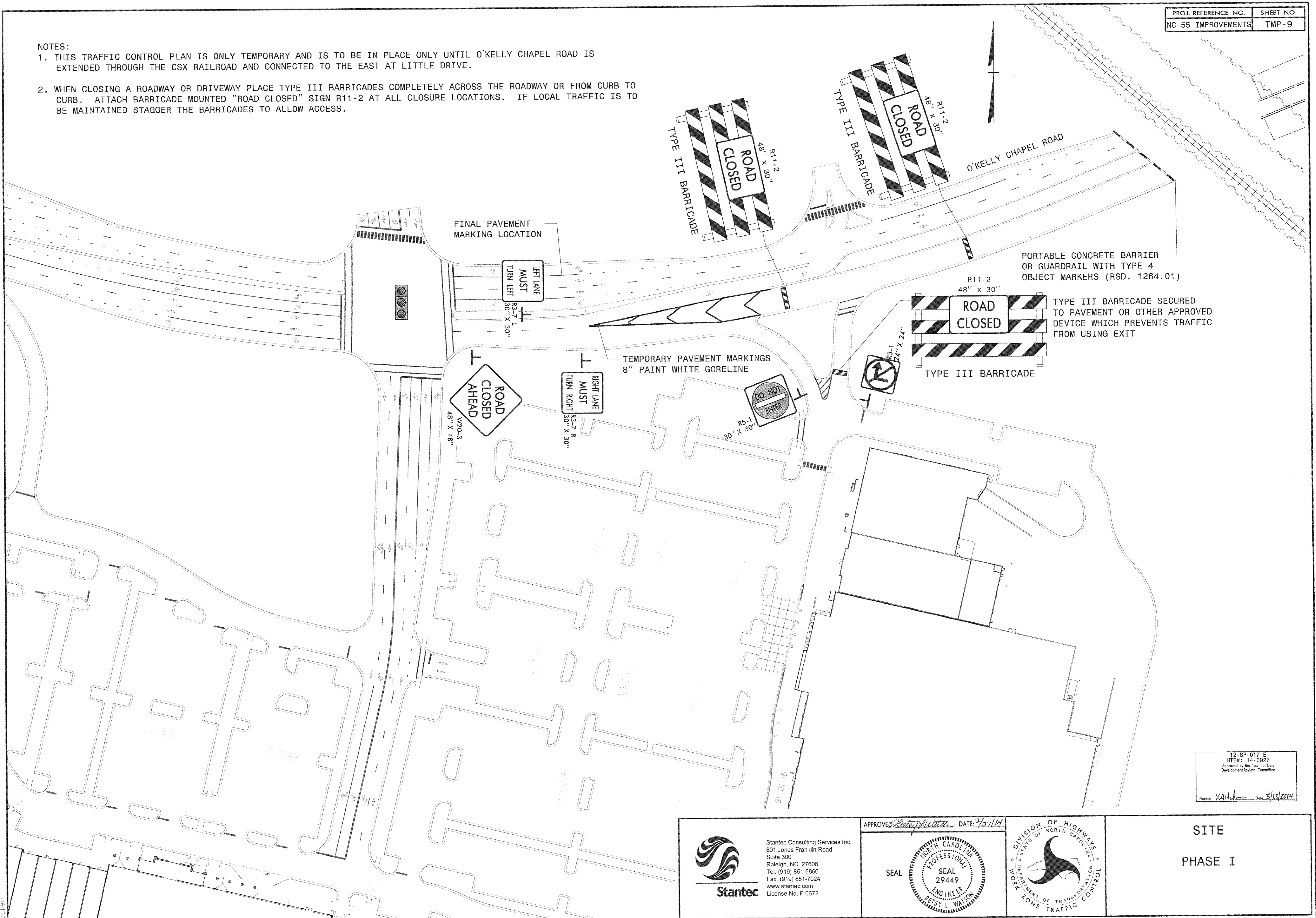





NOTES:

1. THIS TRAFFIC CONTROL PLAN IS ONLY TEMPORARY AND IS TO BE IN PLACE ONLY UNTIL O'KELLY CHAPEL ROAD IS EXTENDED THROUGH THE CSX RAILROAD AND CONNECTED TO THE EAST AT LITTLE DRIVE.
2. WHEN CLOSING A ROADWAY OR DRIVEWAY PLACE TYPE III BARRICADES COMPLETELY ACROSS THE ROADWAY OR FROM CURB TO CURB. ATTACH BARRICADE MOUNTED "ROAD CLOSED" SIGN R11-2 AT ALL CLOSURE LOCATIONS. IF LOCAL TRAFFIC IS TO BE MAINTAINED STAGGER THE BARRICADES TO ALLOW ACCESS.



2/27/2014
E:\TrafficControl\TCP\PLAN SHEETS\100367_TMP_09_SITE_PHASE1.dgn
csullivan

12-SP-017-E
HTE#: 14-0927
Approved by the Town of Cary
Development Review Committee
Planner: *KAH* Date: 3/13/2014

 <p>Stantec Consulting Services Inc. 801 Jones Franklin Road Suite 300 Raleigh, NC 27606 Tel. (919) 851-6866 Fax. (919) 851-7024 www.stantec.com License No. F-0672</p>	<p>APPROVED <i>Betsy L. Watson</i> DATE: 2/27/14</p> 		<p style="text-align: center;">SITE PHASE I</p>
--	--	---	--