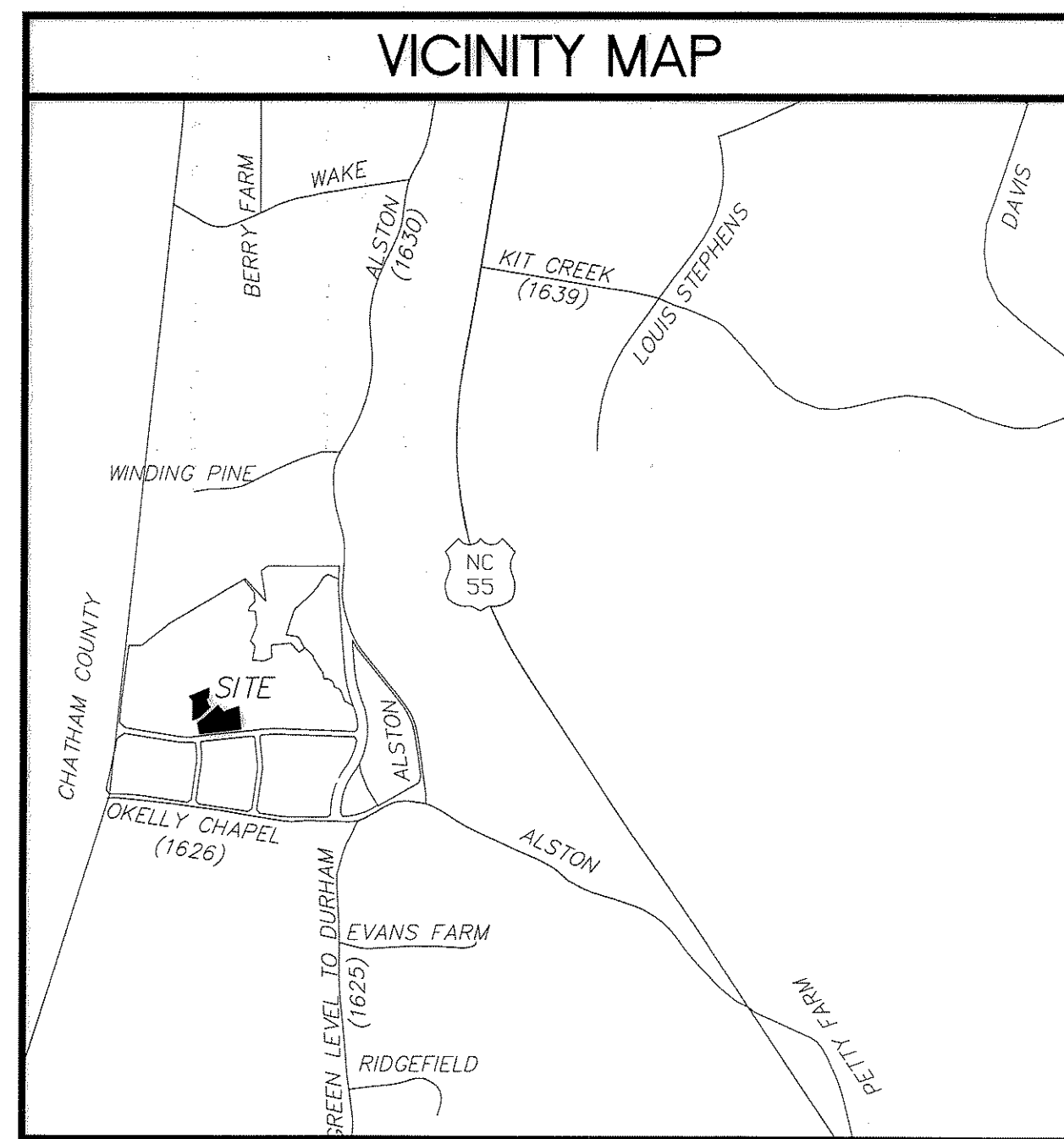
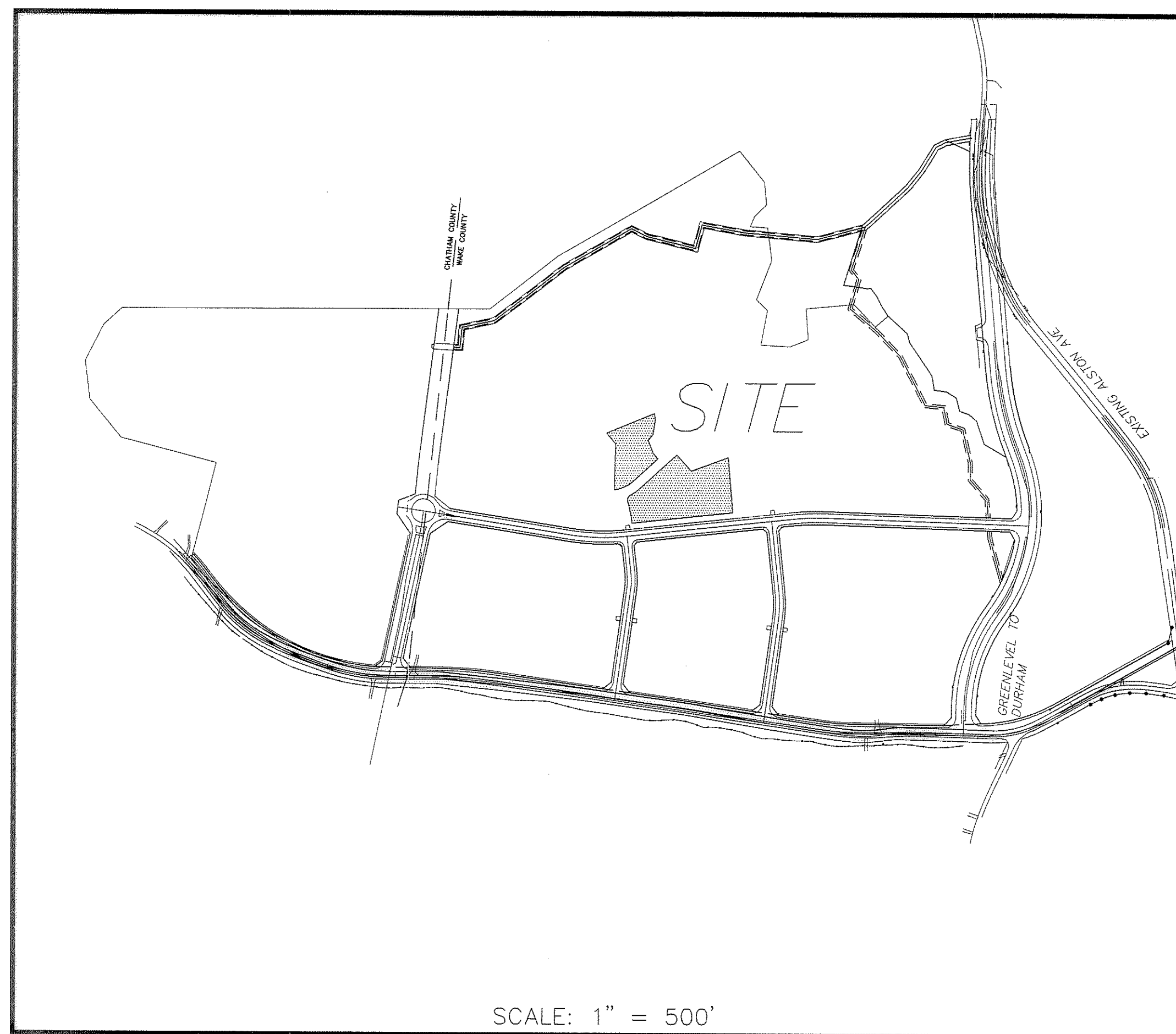


LENNAR CAROLINAS, LLC  
**STONEWATER AMENITY**

410 SANDY WHISPERS PLACE  
 CARY, NORTH CAROLINA



SCALE: 1" = 2000'




SCALE: 1" = 500'

SITE MAP

INDEX OF SHEETS	
COVER SHEET	
GENERAL NOTES	SHT 1
EXISTING CONDITIONS PLAN	SHT 2
SITE PLAN	SHT 3
SIGNING & MARKING PLAN	SHT 3A
STORM & UTILITY PLAN	SHT 4
PROFILE MH38-MH40	SHT 4A
STORM DRAINAGE PROFILES	SHT 4B
GRADING & EROSION CONTROL PLAN	SHT 5
EROSION CONTROL DETAILS	SHT 6
EROSION CONTROL DETAILS-2	SHT 7
DETAILS	SHT 8
LANDSCAPE PLAN	L100
LANDSCAPE DETAILS	L101
AMENITIES BUILDING	A1.1
AMENITIES BUILDING	A-2

**DEVELOPER/OWNER**

LENNAR CAROLINAS, LLC  
 1201 EDWARDS MILL ROAD SUITE 301  
 RALEIGH, NORTH CAROLINA  
 TELEPHONE 919-865-1900  
 FAX 919-865-1901  
 ATTN: BRAD WHITEHURST, P.E.



**Rivers**  
 & Associates, Inc.  
 Since 1918

Engineers  
 Planners  
 Surveyors

107 East Second Street  
 Greenville, NC 27858 (252) 752-4135

6131 Falls of Neuse Road, Suite 300  
 Raleigh, NC 27609 (919) 848-3347

07-SP-111  
 APPROVED  
 TOWN OF CARY  
 Approved by [Signature] Date 12-21-07  
 Planning [Signature] Date 2-11-08  
 Engineering [Signature] Date 2-11-08