

Hager,
 Smith
 and
 Huffman
 Group
 PA
 Architects
 Landscape Architecture
 Land Planning

Revisions



NOV. 2, 1987 - REVISED
 VERTICAL PROFILE



Project
 AERIAL CENTER
 EXECUTIVE PARK

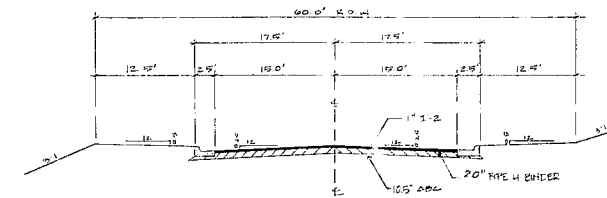
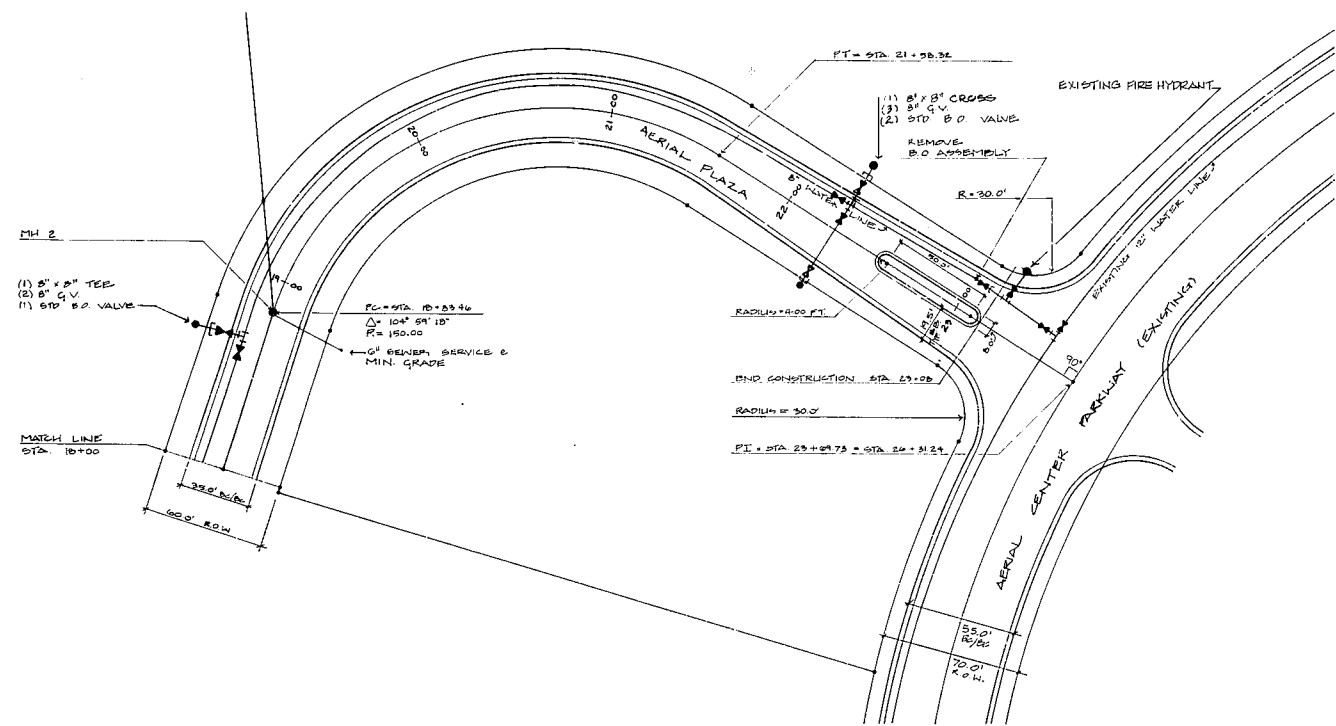
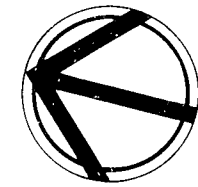
AERIAL PLAZA
 PLAN & PROFILE

Date
 AUGUST 12, 1987

Scale
 1" = 40'-0" H
 1" = 4'-0" V

Sheet

3



NOTE:
 ALL CONSTRUCTION TO BE PERFORMED IN ACCORDANCE
 WITH CURRENT TOWN OF CARY, N.C. STANDARDS &
 SPECIFICATIONS EXCEPT WHERE NOTED

