

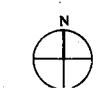


VERIFY ALL BUILDING DIMENSIONS WITH SHEET A-1.  
 ALL WALLS TO BE STAKED IN FIELD AND VERIFIED BY LANDSCAPE ARCHITECT.  
**All radii 5' unless otherwise specified.**  
**The Contractor shall report any and all discrepancies in the site plan drawings to the Landscape Architect.**  
**All dimensions given are to back of curb unless otherwise noted.**  
**All sidewalks 5'-0" wide unless otherwise specified.**  
**The Contractor shall not scale any portion of the site plan from this drawing for field measurements.**  
**The Boundary Survey with notes and bounds and iron locations from a map by Murphy-Velle Associates.**  
**All combined adjacent parking spaces dimensioned on a curve, shall be measured at the curb line on convex bays and at the travel lane on concave curves.**

COORDINATE LIST	
1	766,219,969 2,055,219,095
2	766,220,953 2,055,220,189
3	766,277,683 2,054,755,610
4	766,446,468 2,054,734,909
5	766,495,135 2,054,815,974
6	766,815,478 2,054,937,837
7	766,824,384 2,054,981,781
8	766,831,173 2,054,768,564
9	766,827,178 2,055,016,914
10	766,848,125 2,055,005,085
11	766,848,125 2,054,928,278
12	766,838,868 2,054,983,984
13	766,878,148 2,055,846,845
14	766,845,221 2,055,232,316
15	766,832,563 2,055,095,171
16	766,535,636 2,055,083,842
17	766,581,387 2,055,113,778
18	766,551,452 2,055,091,112
19	766,516,121 2,055,181,029
20	766,458,218 2,055,098,382
21	766,438,939 2,055,128,389
22	766,216,413 2,055,081,931
23	766,329,281 2,055,022,816
24	766,393,124 2,055,019,747
25	766,371,811 2,054,958,082
26	766,291,084 2,054,937,564
27	766,348,252 2,054,817,848
28	766,444,858 2,054,852,877
29	766,395,405 2,054,981,724
30	766,501,119 2,055,245,981
31	766,298,566 2,055,215,895
32	766,298,566 2,054,928,278
33	766,813,889 2,054,858,936
34	766,787,718 2,054,897,785
35	766,854,271 2,054,932,033
36	766,878,344 2,054,828,285
37	766,788,613 2,054,979,388
38	766,848,287 2,054,981,719
39	766,482,387 2,054,848,643
40	766,765,929 2,054,981,083
41	766,427,874 2,054,978,311
42	766,768,328 2,054,959,488
43	766,262,905 2,054,867,866
44	766,351,008 2,054,867,061
45	766,385,676 2,054,783,895
46	766,454,171 2,054,889,023
47	766,414,815 2,054,915,182
48	766,488,438 2,054,829,154
49	766,481,883 2,054,838,749
50	766,789,791 2,054,975,388
51	766,599,488 2,054,894,252
52	766,461,588 2,054,884,898
53	766,221,130 2,054,939,883
54	766,728,277 2,055,051,753
55	766,725,798 2,055,065,494
56	766,728,337 2,055,051,753
57	766,725,798 2,054,952,452
58	766,541,876 2,054,994,474
59	766,727,913 2,054,975,085
60	766,272,722 2,054,756,241
61	766,353,277 2,054,756,999
62	766,261,588 2,054,884,096
63	766,876,489 2,054,954,441
64	766,667,288 2,055,138,148
65	766,552,777 2,054,949,324
66	766,648,131 2,055,085,087
67	766,594,688 2,055,198,366
68	766,645,055 2,055,131,076
69	766,819,387 2,055,848,337
70	766,426,863 2,055,051,918
71	766,641,771 2,055,068,768
72	766,646,688 2,055,097,612
73	766,641,774 2,055,083,861
74	766,428,291 2,054,878,442
75	766,478,875 2,054,816,183
76	766,274,676 2,054,949,735
77	766,432,174 2,054,925,147
78	766,384,285 2,055,081,734
79	766,581,118 2,055,045,088
80	766,387,813 2,054,823,489
81	766,649,422 2,054,621,097
82	766,439,298 2,054,678,533
83	766,434,488 2,054,819,184
84	766,407,888 2,054,914,118
85	766,928,788 2,054,917,076
86	766,418,816 2,054,891,799
87	766,491,241 2,054,876,032
88	766,493,558 2,054,871,761
89	766,587,858 2,054,876,381
90	766,515,393 2,054,865,836
91	766,522,223 2,054,878,478
92	766,468,228 2,054,913,819
93	766,476,376 2,054,871,888
94	766,545,889 2,054,899,025
95	766,485,487 2,054,925,788
96	766,523,008 2,054,995,921
97	766,438,726 2,054,857,788
98	766,448,956 2,054,858,416
99	766,442,366 2,054,853,748
100	766,444,421 2,054,858,298
101	766,443,487 2,054,849,703
102	766,438,414 2,054,838,408
103	766,444,681 2,054,857,769
104	766,465,861 2,054,888,784
105	766,595,798 2,054,848,284
106	766,567,741 2,054,837,663
107	766,538,388 2,054,824,126
108	766,535,971 2,054,832,977
109	766,526,828 2,054,843,253
110	766,597,224 2,054,861,755
111	766,458,296 2,054,927,288
112	766,484,428 2,054,818,783
113	766,498,955 2,054,888,366
114	766,498,788 2,054,798,888
115	766,473,443 2,054,771,088

COORDINATES PROVIDED BY:  
 MURPHY VELLE ASSOCIATES  
 REGISTERED LAND SURVEYORS  
 6308 J. RICHARD DRIVE  
 RALEIGH, NORTH CAROLINA 27612 787-7873  
 DATE: 01/20/89 TIME: 11:52-12 OPERATOR: JSM



Area under Construction

3000  
 AERIAL CENTER  
 CARY,  
 NORTH CAROLINA



PIZZAGALLI INVESTMENT CO.  
 P.O. BOX 13643  
 RESEARCH TRIANGLE PARK  
 NORTH CAROLINA 27709

Drawing Title: LAYOUT PLAN

Number: 1000 Date: 01/23/89  
 FOR CONSTRUCTION

Drawn by: PLT  
 Checked by: JSM  
 Date issued: JANUARY 23, 1989

L-2