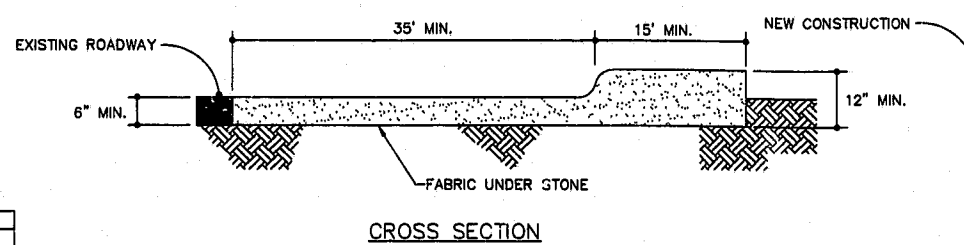
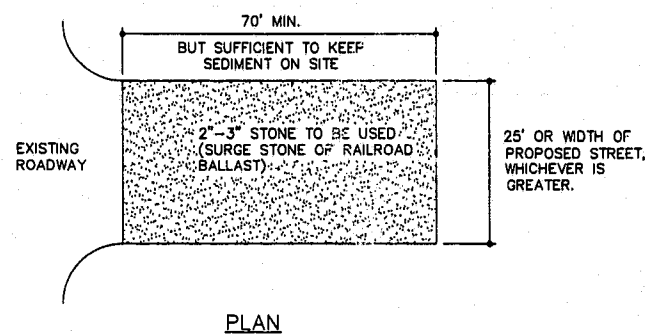


TYPICAL PIPE OUTLET DETAIL - ENDWALL
SCALE: 1/4" = 1'-0"

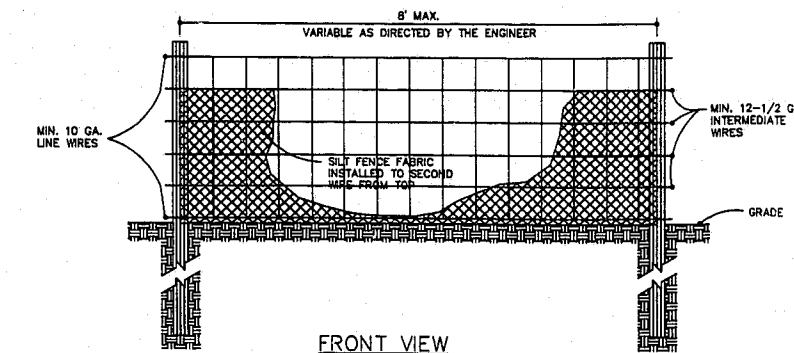


NOTES:
1. PUT SILT FENCE OR TREE PROTECTION FENCE UP TO ENSURE CONSTRUCTION ENTRANCE IS USED.
2. IF CONSTRUCTION ON THE SITES ARE SUCH THAT THE MUD IS NOT REMOVED BY THE VEHICLE TRAVELING OVER THE STONE, THEN THE TIRES OF THE VEHICLES MUST BE WASHED BEFORE ENTERING THE PUBLIC ROAD.
3. IF A PROJECT CONTINUES TO PULL MUD AND DEBRIS ON TO THE PUBLIC ROAD, THE TOWN WILL CLEAN THE AREA AND INVOICE THE FINANCIALLY RESPONSIBLE PERSON AS INDICATED ON THE FINANCIAL RESPONSIBILITY FORM. THE MINIMUM FEE THE TOWN OF CARY WILL CHARGE TO CLEAN THE STREETS WILL BE \$300 FOR THE FIRST HOUR AND \$200 FOR EACH HOUR THEREAFTER.

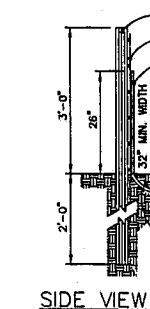
DATE	DESCRIPTION	M.M.D.
10/28	STONE TYPE	G.M.A.
4/28	ADD NOTES	G.M.A.
4/28	ADD FILTER FABRIC	G.M.A.

CONSTRUCTION ENTRANCE

STD. No.
4.07



FRONT VIEW



SIDE VIEW

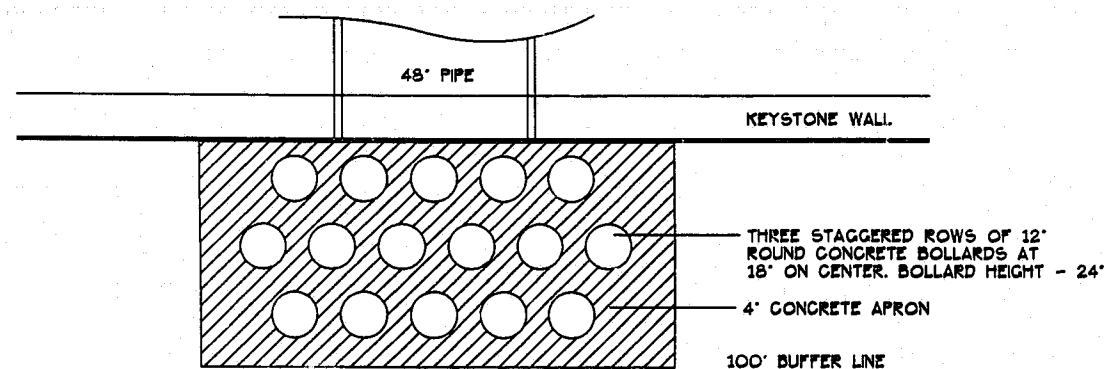
NOTE:
-USE SILT FENCE ONLY WHEN DRAINAGE AREA DOES NOT EXCEED 1/4 ACRE AND NEVER IN AREA OF CONCENTRATED FLOW

* FOR REPAIR OF SILT FENCE FAILURES, USE NO. 57 WASHED STONE. FOR ANCHOR WIRES SILT FENCE IS PROTECTING CATCH BASIN.

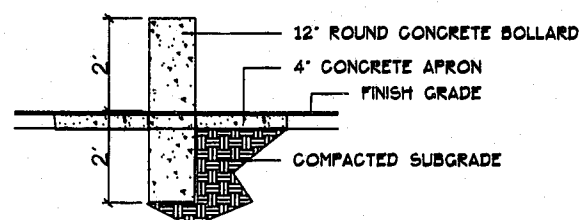
DATE	DESCRIPTION	S.S.S.
10/28	SEE PLAN NEW NOTE S-VIEW MIN	G.M.A.
1/23	NOTE ADDITION	G.M.A.
4/28	REVISE FENCE FABRIC	G.M.A.

STANDARD TEMPORARY SILT FENCE

STD. No.
4.01

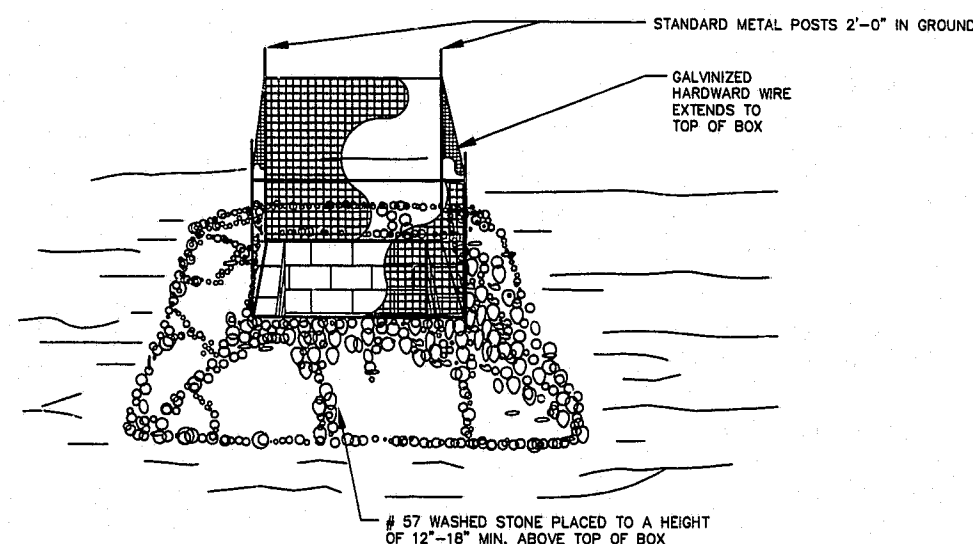


PLAN VIEW



TYPICAL BOLLARD

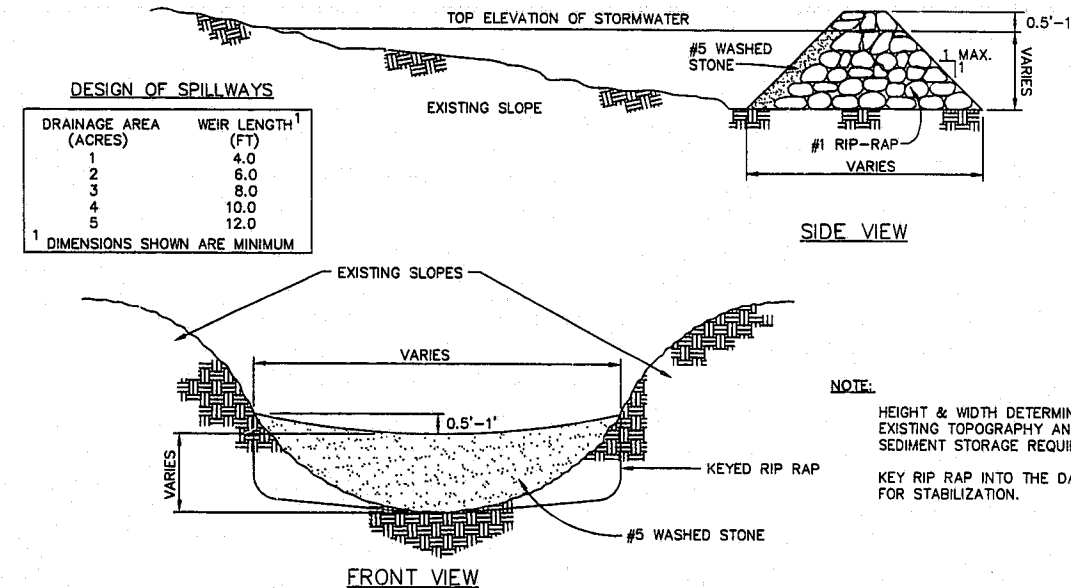
VELOCITY DISSIPATER



DATE	DESCRIPTION	M.M.D.
10/28	STONE TYPE	G.M.A.
4/28	ADD NOTES	G.M.A.
4/28	ADD FILTER FABRIC	G.M.A.

STANDARD CATCH BASIN/YARD INLET PROTECTION

STD. No.
4.14



SIDE VIEW

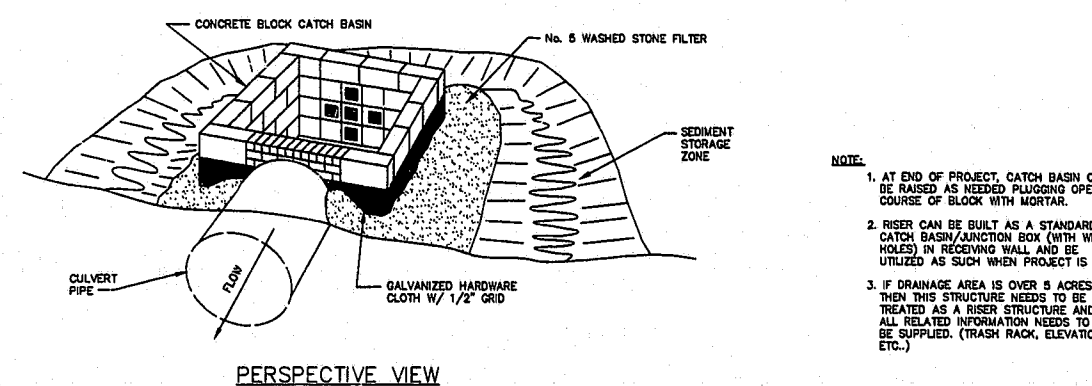
FRONT VIEW

NOTE:
HEIGHT & WIDTH DETERMINED BY EXISTING TOPOGRAPHY AND SEDIMENT STORAGE REQUIRED.
KEY RIP RAP INTO THE DAM FOR STABILIZATION.

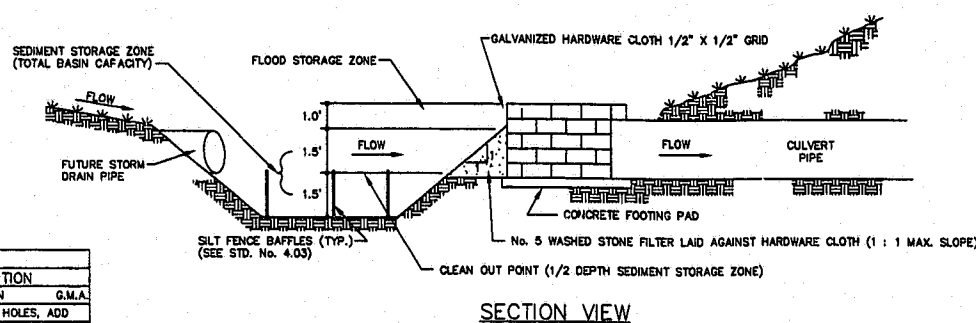
DATE	DESCRIPTION	M.M.D.
10/28	NOTE - ADDITION	G.M.A.
4/28	ADD SPILLWAY CHART	G.M.A.

CHECK DAM

STD. No.
4.06



PERSPECTIVE VIEW

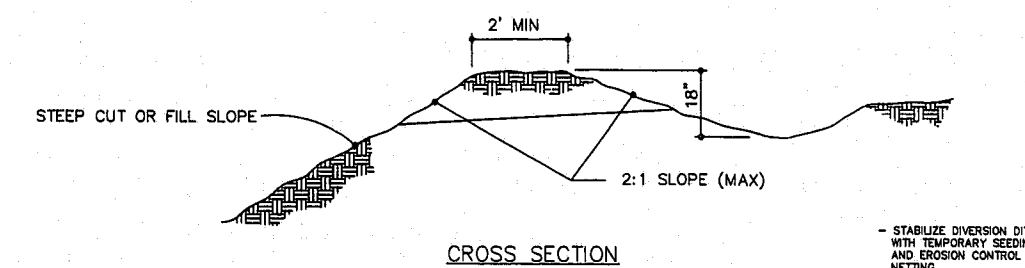


SECTION VIEW

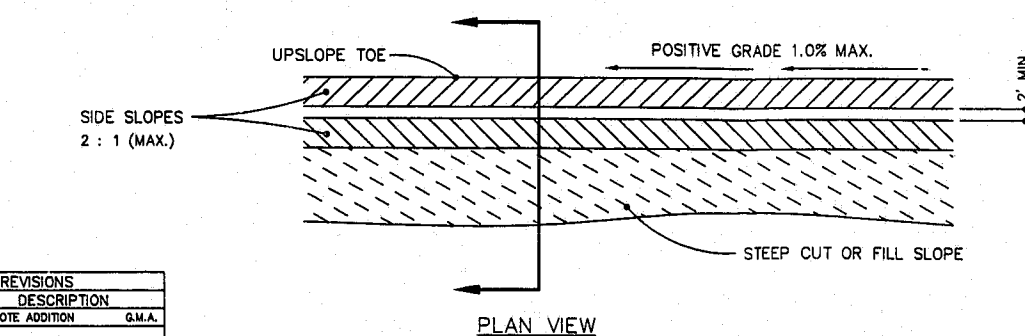
DATE	DESCRIPTION	G.M.A.
1/23	NOTE ADDITION	G.M.A.
4/28	MODIFY WEIR HOLES, ADD SAMPLES & PIPE	G.M.A.

CATCH BASIN RISER/FILTER

STD. No.
4.05



CROSS SECTION



PLAN VIEW

DIVERSION DITCH

STD. No.
4.09

FOR REVIEW ONLY - NOT FOR CONSTRUCTION

dda
D'Amato
Design
Associates

Land Planning
Site Design
Landscape Architecture

5500 McNeely Drive, Suite 203
Raleigh, North Carolina 27612
Tel. 919.786.0040
Fax 919.786.4554
davedamato@aol.com

Design By: DED
Drawn By: DED
Checked By: DED
Date: 6 DEC. 1999
Proj#: 9811001

Revisions:
1ST REVIEW - 7 FEB. 2000
2ND REVIEW - 6 MAR. 2000

**AIRPORT
PARKING**
AT AIRGATE DRIVE
CARY, NORTH CAROLINA

DEVELOPER:
PARKER HALL, LLC
C/O
5500 McNEELY DRIVE
SUITE 203
RALEIGH, NC 27612

CIVIL ENGINEER:
LANDSTAR ENGINEERING
1124 IVY LANE
CARY, NC 27511
919.461.2420

EROSION
CONTROL
DETAILS

Sheet
of 8 **SP-3**