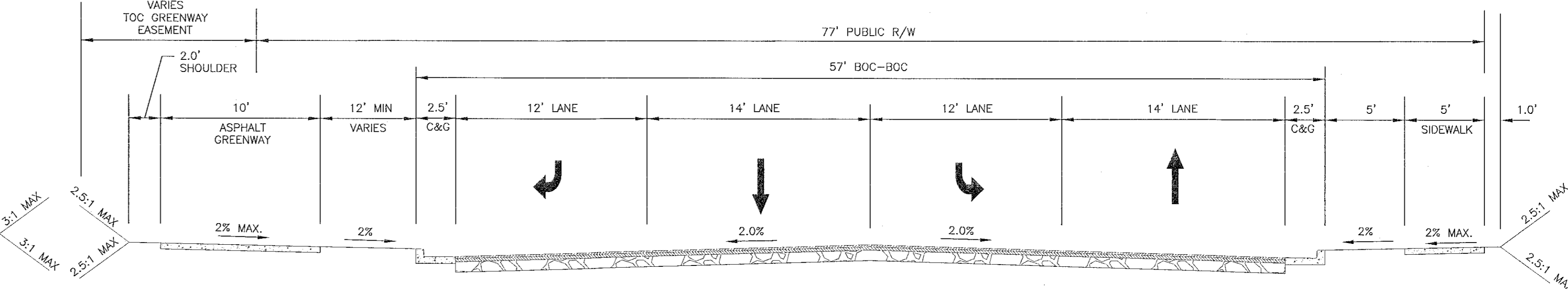
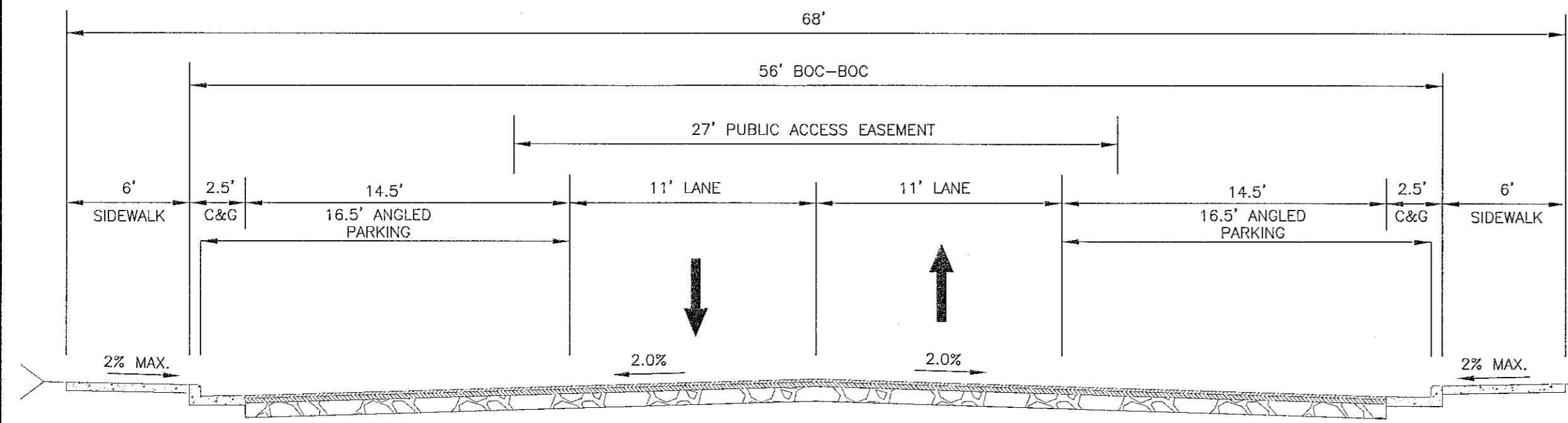


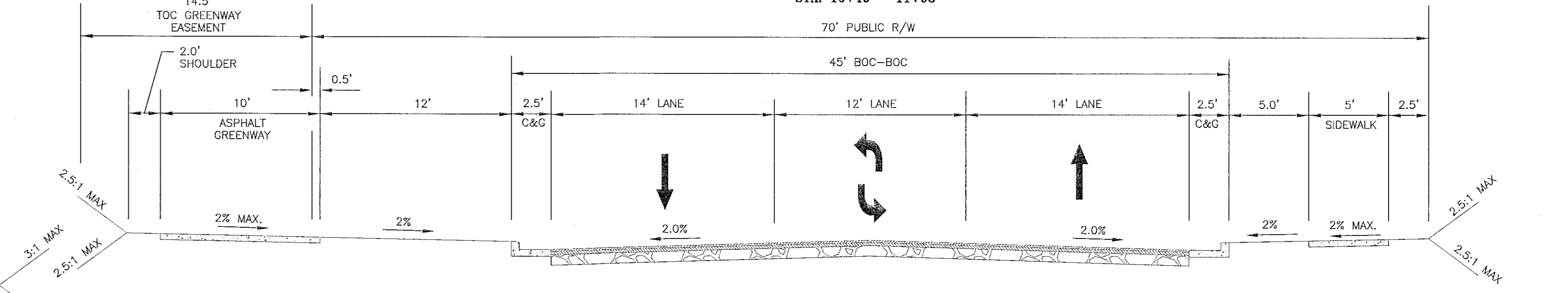
CAROLINA LILY, PINE PORCH, AND ALSTON MANOR STREETS
(27' B-B, PRIVATE)



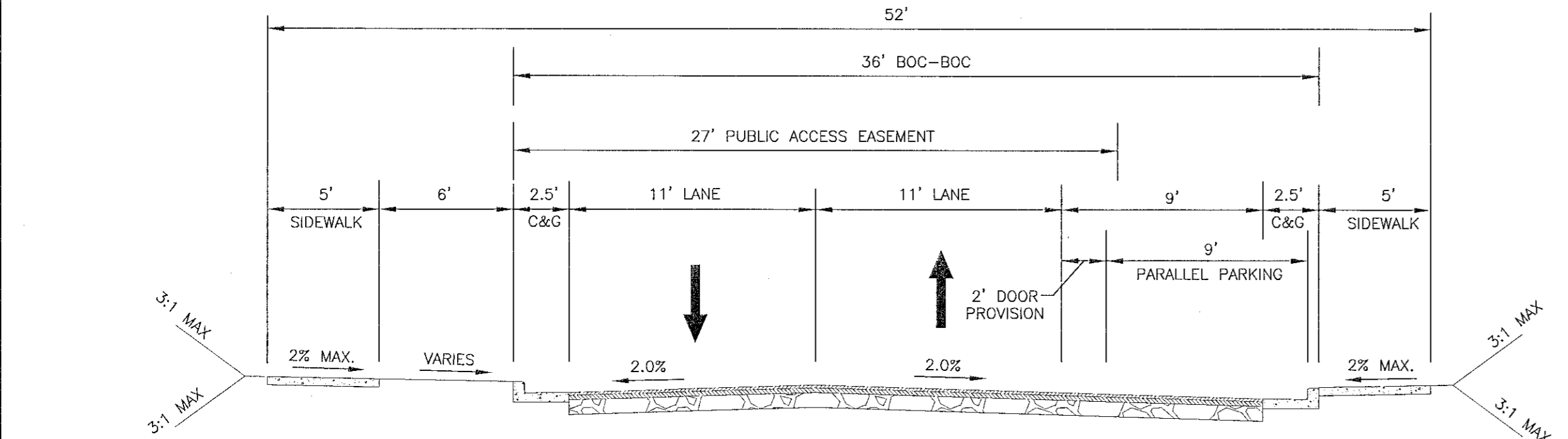
HIGHCROFT DRIVE
77' PUBLIC RIGHT OF WAY, (57' B-B)
STA: 10+49 - 11+98



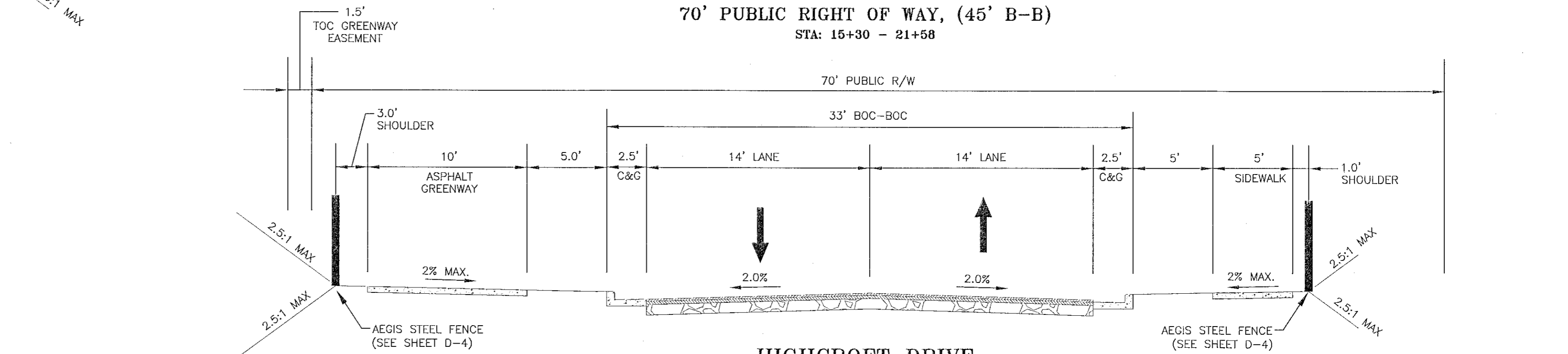
CAROLINA LILY, PINE PERCH, AND ALSTON MANOR STREETS W/ ANGLED PARKING
(56' B-B, PRIVATE)



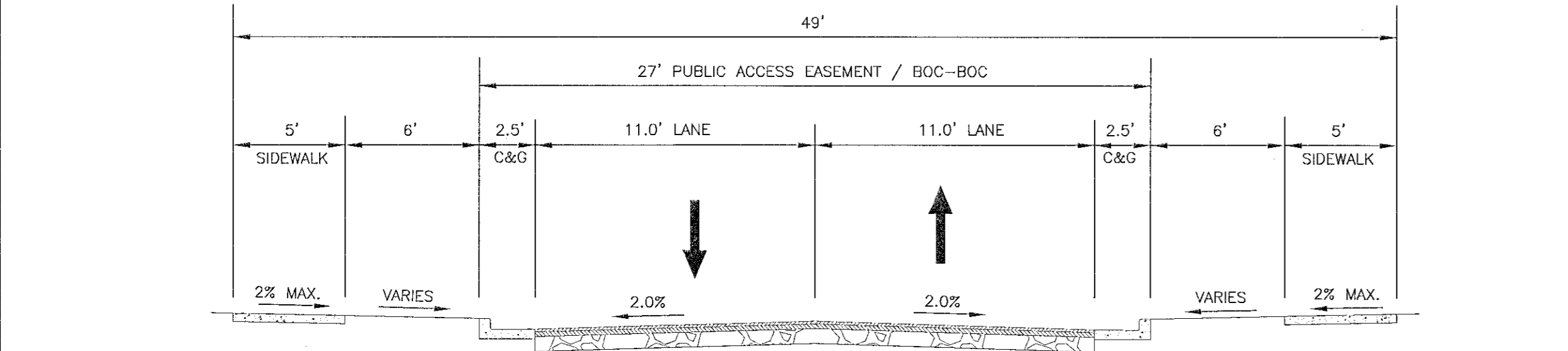
HIGHCROFT DRIVE
70' PUBLIC RIGHT OF WAY, (45' B-B)
STA: 15+30 - 21+58



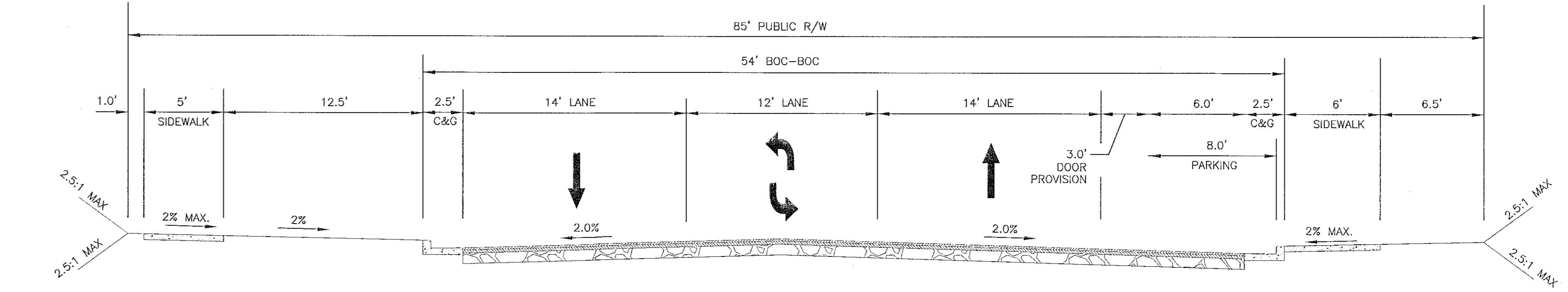
ALSTON MANOR STREET
(36' B-B, PRIVATE)



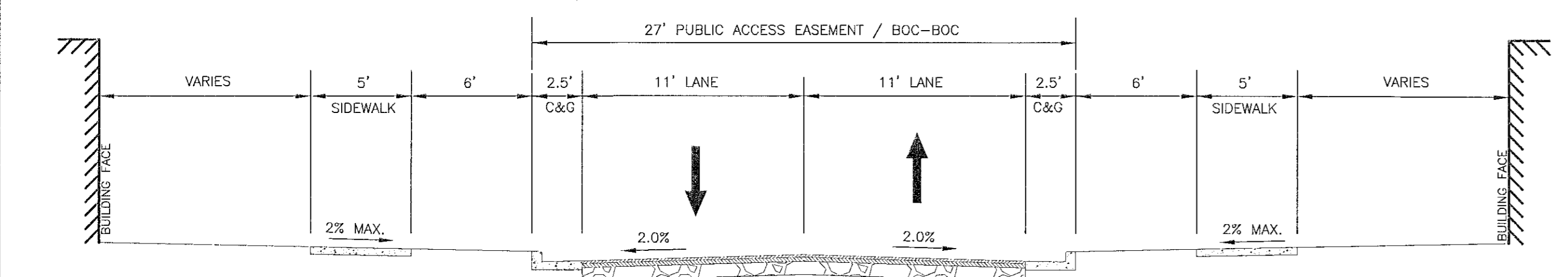
HIGHCROFT DRIVE
70' PUBLIC RIGHT OF WAY, (33' B-B)
STA: 23+50 - 24+65



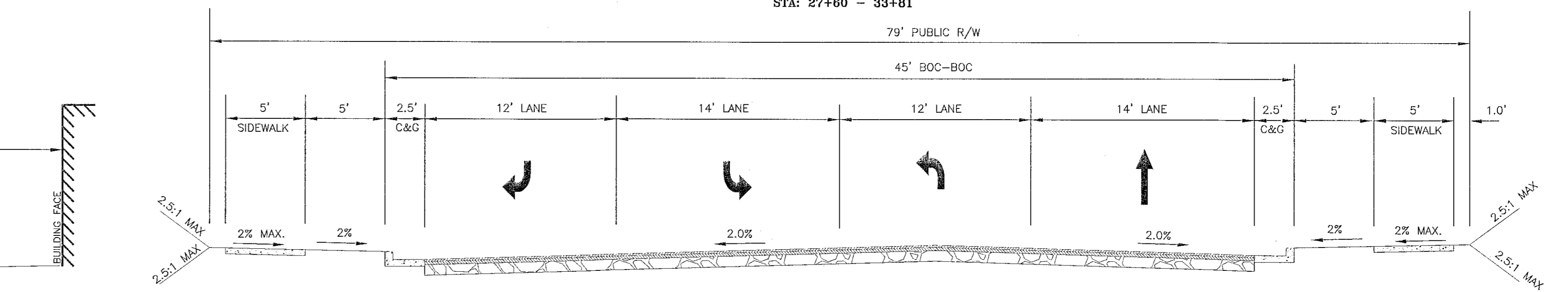
HIGH BRANCH STREET
(27' B-B, PRIVATE)



HIGHCROFT DRIVE
85' PUBLIC RIGHT OF WAY, (54' B-B)
STA: 27+80 - 33+81



BELFLOWER COURT
(27' B-B, PRIVATE)



MAHAL DRIVE
67' PUBLIC RIGHT OF WAY, (45' B-B)
STA: 17+50 - 19+00

* SEE SHEET D-1 FOR MINIMUM PAVEMENT SECTIONS



15-SP-013
HTE#: 15-0993
APPROVED BY THE TOWN OF CARY
DEVELOPMENT REVIEW COMMITTEE

Planner: *[Signature]* Date: 1 Apr 2016

FINAL DRAWING - RELEASED FOR CONSTRUCTION

X:\Projects\WDF-14000\Land\Construction_Drawing\Current_Drawing\WDF-14000-N1.dwg, 3/18/2016, 11:46:20 AM, Stephens, Byron

THE JOHN R. MCADAMS
COMPANY, INC.
2905 Meridian Parkway
Durham, North Carolina 27713
License No.: C-0298
(800) 733-9646 • jrmcadamsco.com



REVISIONS:

DEVELOPER:
WOODFIELD INVESTMENTS, LLC
11425 HORSEMAN'S TRAIL
RALEIGH, NC 27613

ALSTON VILLAGE
SUBDIVISION AND SITE PLAN
CONSTRUCTION DRAWINGS
CARY, NORTH CAROLINA

PROJECT NO.	WDF-14000
FILENAME	WDF14000-N1
CHECKED BY	LAW
DRAWN BY	LAW
SCALE	-
DATE	03-15-2016
SHEET NO.	C-3

