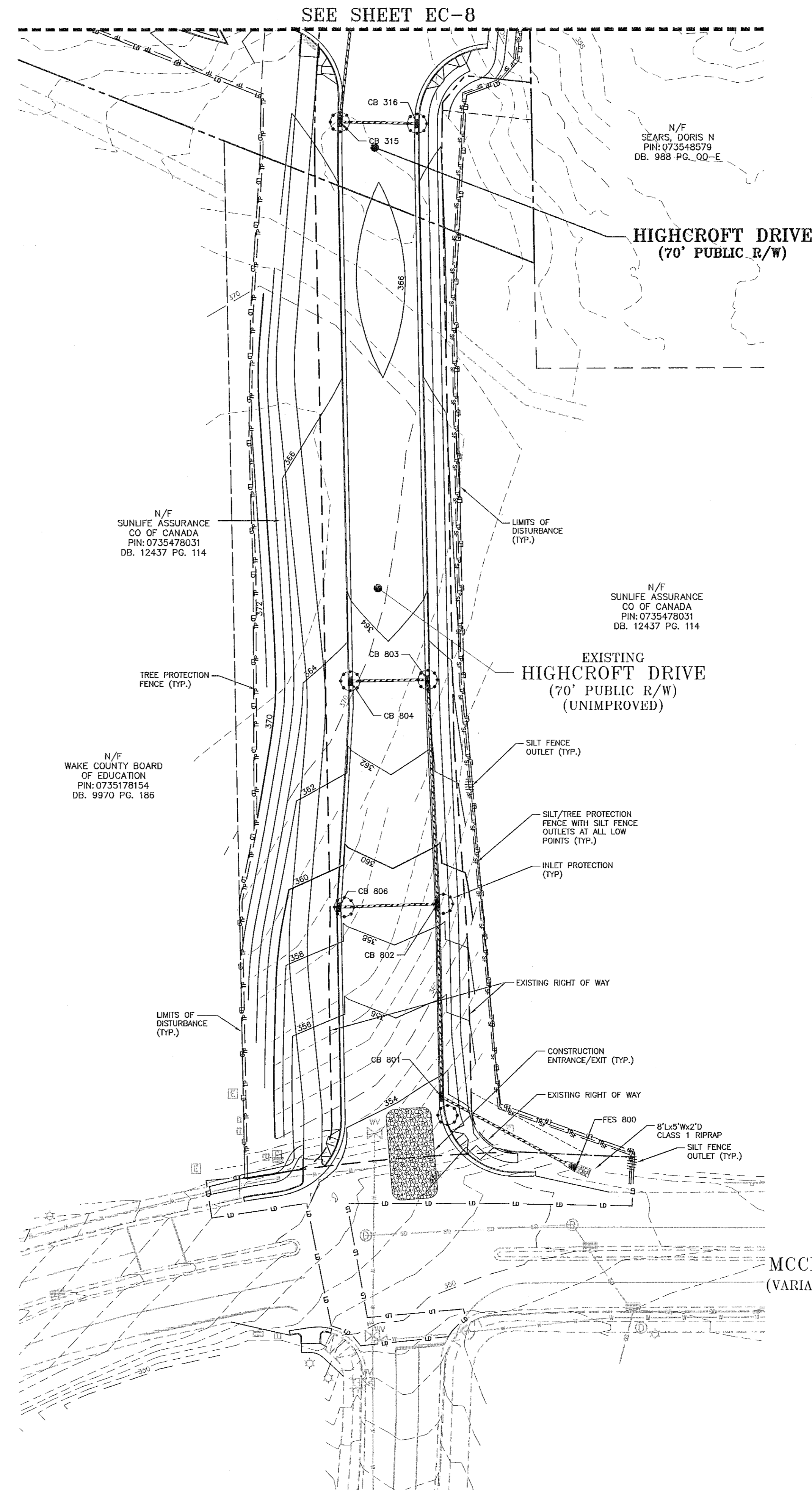


X:\Projects\WDF\14000\Land\Construction Drawings\Current Drawings\WDF14000-EC2.dwg, 3/15/2016 2:11:18 PM, Stephens, Bryan



SEE SHEET EC-8

N/F SEARS, DORIS N  
PIN: 073548579  
DB: 988 PG. 00-E

HIGHCROFT DRIVE  
(70' PUBLIC R/W)




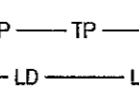






N/F SUNLIFE ASSURANCE  
CO OF CANADA  
PIN: 0735478031  
DB: 12437 PG. 114

N/F SUNLIFE ASSURANCE  
CO OF CANADA  
PIN: 0735478031  
DB: 12437 PG. 114

EXISTING HIGHCROFT DRIVE  
(70' PUBLIC R/W)  
(UNIMPROVED)

N/F WAKE COUNTY BOARD  
OF EDUCATION  
PIN: 0735178154  
DB: 9870 PG. 185

**EROSION CONTROL LEGEND**

-  SILT FENCE OUTLET
-  INLET PROTECTION
-  FILTER BERM
-  CHECK DAM
-  SILT FENCE
-  TREE PROTECTION
-  LIMITS OF DISTURBANCE
-  WOODED AREA
-  DIVERSION DITCH
-  CONSTRUCTION ENTRANCE/EXIT

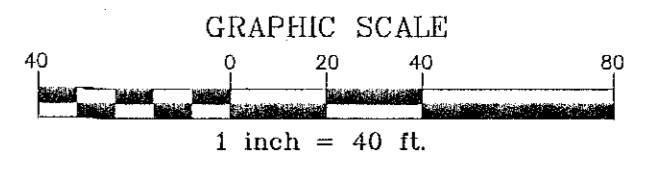
**GRADING/EROSION CONTROL NOTES**

1. THE TREE PROTECTION FENCE SHALL BE MAINTAINED ON THE SITE UNTIL ALL SITE WORK IS COMPLETED AND THE FINAL SITE INSPECTION PRIOR TO THE CERTIFICATE OF OCCUPANCY (CO). THE FENCING SHALL BE REMOVED IMMEDIATELY PRIOR TO FINAL INSPECTION FOR THE SITE.
2. TREE PROTECTION FENCING SHALL NOT BE MOVED AND THERE SHALL BE NO ENCROACHMENT INTO SUCH PROTECTED AREA(S) WITHOUT WRITTEN AUTHORIZATION OF THE TOWN'S ZONING COMPLIANCE STAFF. ANY ACTIVITY (LANDSCAPING, FENCING, OR UTILITY INSTALLATION) SHOWN ON THE APPROVED PLANS IN A TREE PROTECTION AREA, SHALL ALSO NOT OCCUR WITHOUT WRITTEN AUTHORIZATION FROM THE TOWN'S ZONING COMPLIANCE STAFF. ANY UNAUTHORIZED ENCROACHMENT OR DISTURBANCE WITHIN THE BOUNDARIES OF A TREE PROTECTION AREA SHALL AUTOMATICALLY RESULT IN FINES AND A REPLACEMENT OF ANY DAMAGED VEGETATION IN ACCORDANCE WITH THE LAND DEVELOPMENT ORDINANCE.

15-SP-013  
HTE#: 15-0993  
APPROVED BY THE TOWN OF CARY  
DEVELOPMENT REVIEW COMMITTEE

SEE SHEET C-2 FOR EROSION CONTROL NOTES, SEDIMENT TRAP SPECIFICATIONS, AND EROSION CONTROL SEQUENCES



ALL CONSTRUCTION SHALL BE IN ACCORDANCE WITH THE CURRENT TOWN OF CARY ENGINEERING DESIGN AND CONSTRUCTION STANDARDS



Planner *Killed* Date *1 Apr 2016*

FINAL DRAWING - RELEASED FOR CONSTRUCTION

THE JOHN R. MCADAMS COMPANY, INC.  
2806 Meridian Parkway  
Durham, North Carolina 27713  
License No.: C-0283  
(800) 733-5646 • McAdamsCo.com



REVISIONS:

DEVELOPER:  
WOODFIELD INVESTMENTS, LLC  
11425 HORSEMAN'S TRAIL  
RALEIGH, NC 27613

**ALSTON VILLAGE**  
SUBDIVISION AND SITE PLAN  
CONSTRUCTION DRAWINGS  
CARY, NORTH CAROLINA

EROSION CONTROL PLAN - STAGE 2

PROJECT NO. WDF-14000  
FILENAME: WDF14000-EC2  
CHECKED BY: LAW  
DRAWN BY: KWH  
SCALE: 1"=40'  
DATE: 03-15-2016  
SHEET NO. **EC-12**

