


**AMERICAN TOWER  
ATC SITE NUMBER 272947  
KILMAYNE DRIVE, NC**



**TAE**  
ENGINEERING  
TAE, Inc.  
4917 PROFESSIONAL CT  
SUITE 105  
RALEIGH, NC 27609

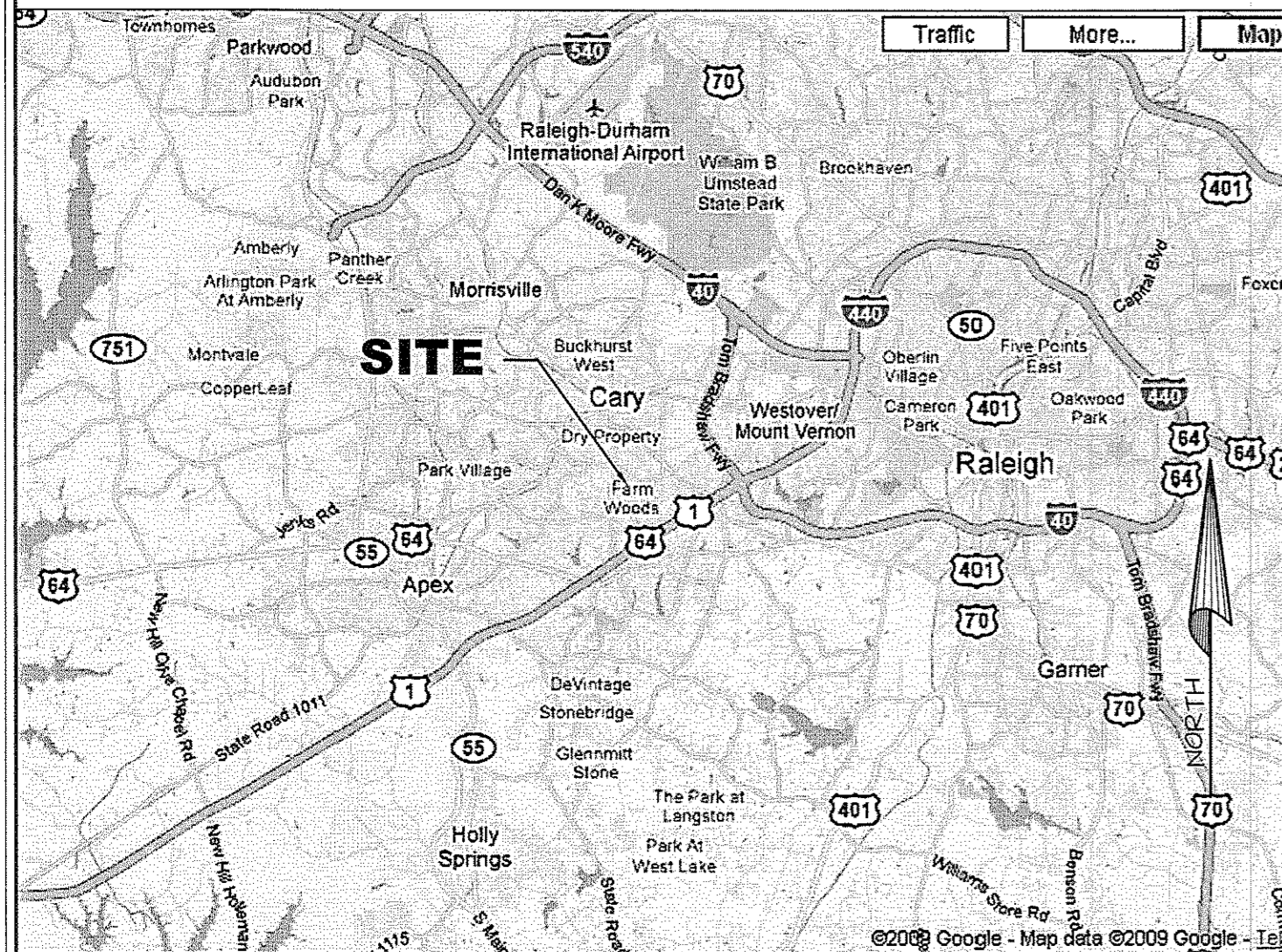


**KILMAYNE DRIVE  
368-603A  
53 KILMAYNE DR.  
TITLE SHEET  
CARY, NC**

ZONING DRAWINGS

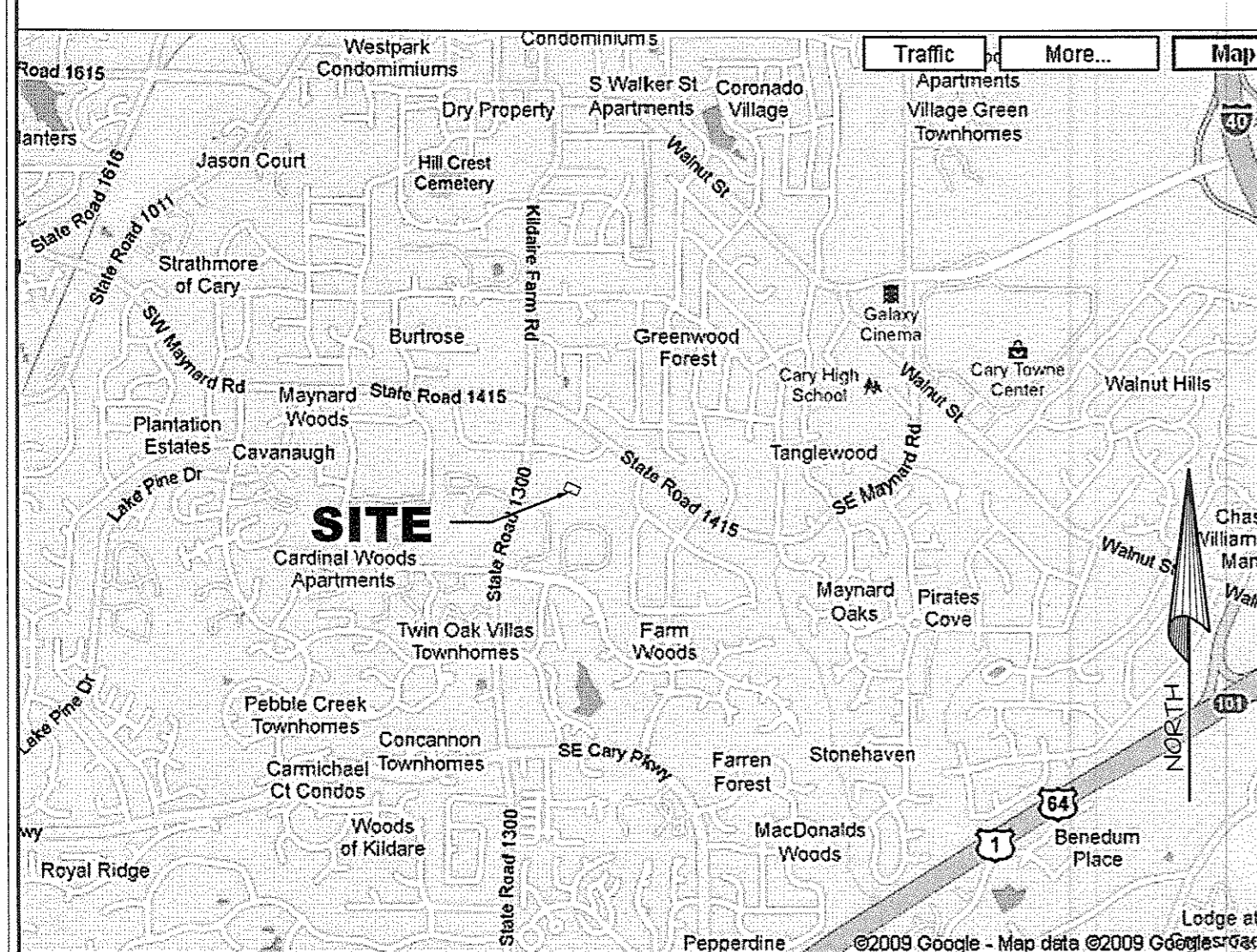
| REV | DATE     | DESCRIPTION                 | SHEET |
|-----|----------|-----------------------------|-------|
| 4   | 05.05.10 | TOWN COMMENTS               | T1    |
| 3   | 04.22.10 | KILMAYNE DRIVE LANE DETAILS |       |
| 2   | 04.01.10 | TOWN COMMENTS               |       |
| 1   | 03.04.10 | SHEET SIZE AND COMMENTS     |       |
| 0   | 12.10.09 | ISSUED FOR ZONING           | OF 1  |

VICINITY MAP



**DIRECTIONS** : From Raleigh, take US1 south to exit 99 (SE Cary Pkwy), turn right onto SE Cary Pkwy and continue for 1 mile. Turn right onto Kildaire Farm Road and continue for 0.8 mile. Turn right onto Kilmayne Drive and site is on the right.

LOCATION MAP



**PROJECT INFORMATION**

SITE NUMBER: 272947  
 SITE NAME: KILMAYNE DRIVE  
 JURISDICTION: TOWN OF CARY  
 SITE ADDRESS: 53 KILMAYNE DRIVE  
 CARY, NC

TAX PARCEL ID: 0763541771  
 ZONING CLASS: PDD MAJOR  
 LATITUDE: N35-46-05  
 LONGITUDE: W78-46-50  
 GROUND ELEVATION: 472'  
 TOWER TYPE: MONOPOLE  
 TOWER HEIGHT: 110'

**PROJECT DIRECTORY**

PROPERTY OWNER: EAST KILMAYNE LLC  
 C/O DENNIS BRITT  
 51 KILMAYNE DR SUITE. 100  
 CARY, NC 27511  
  
 TOWER OWNER: AMERICAN TOWER CORP  
 400 REGENCY FOREST DR  
 CARY, NC 27518  
  
 APPLICANT: AMERICAN TOWER CORP  
 400 REGENCY FOREST DR  
 CARY, NC 27518  
  
 CONTACT PERSON: JILL HOUSE  
 PROJECT MANAGER  
 (919) 466-5163  
  
 TELEPHONE: AT&T  
 (866) 298-1514  
  
 POWER: DUKE ENERGY  
 (800) 777-9898

**NOTE** : Unless explicitly specified in the notes on this site plan, the development of this project, including any subsequent site plans, shall comply with the Cary Land Development Ordinance (LDO) and all other applicable regulations and guidelines. In the event of a discrepancy between this approved site plan and the applicable regulations or guidelines, and absent clarification or approval of such stated on this site plan or other related approval, the applicable regulation or guideline shall apply.

| DWG. #  | TITLE                      | REV NO. | DATE     |
|---------|----------------------------|---------|----------|
| T1      | TITLE SHEET                | 4       | 05.05.10 |
| C1      | PLANS ELEVATIONS AND NOTES | 4       | 05.05.10 |
| C2      | DETAILS                    | 4       | 05.05.10 |
| C3      | LANDSCAPE AND WALL DETAILS | 4       | 05.05.10 |
| KCI - 1 | SURVEY - BY OTHERS         |         |          |
|         |                            |         |          |
|         |                            |         |          |
|         |                            |         |          |
|         |                            |         |          |
|         |                            |         |          |
|         |                            |         |          |
|         |                            |         |          |
|         |                            |         |          |
|         |                            |         |          |

09-SP-062  
 APPROVED  
 TOWN OF CARY

Approved by TC Date 4/14/2011  
 Planning RH Date 3/10/2011  
 Engineering \_\_\_\_\_ Date \_\_\_\_\_

PROJECT NO: 09511-02  
 SHEET T1  
 ISSUE: 12.10.09  
 DRAWN BY: TAE  
 CHECK BY: RTT