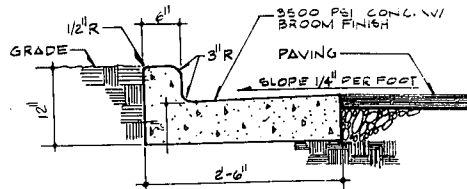
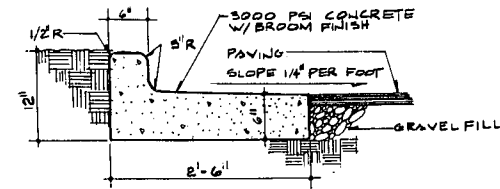


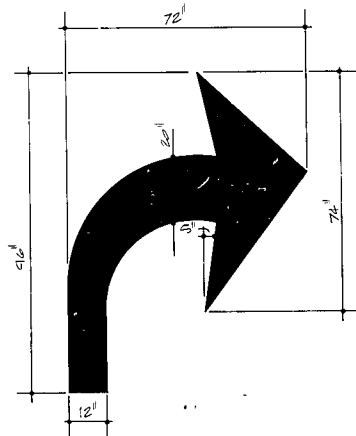
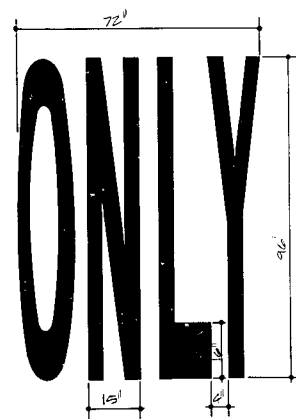
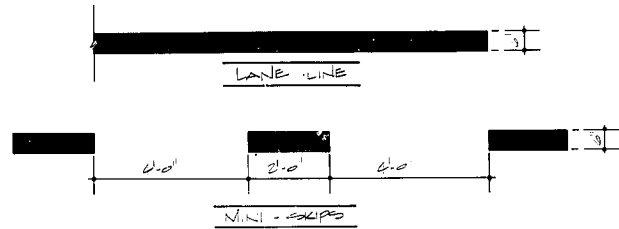
TRENCH DRAIN DETAIL
SCALE: 1/2" = 1'-0"
GRAPHIC SCALE



WET CURB & GUTTER DETAIL
SCALE: 1" = 1'-0"
GRAPHIC SCALE



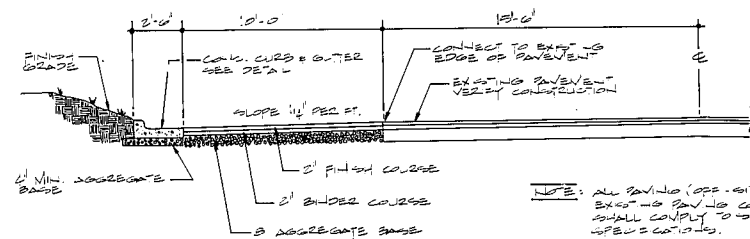
DRY CURB & GUTTER
SCALE: 1" = 1'-0"
GRAPHIC SCALE



PAVEMENT MARKING DETAILS
SCALE: 1/2" = 1'-0"

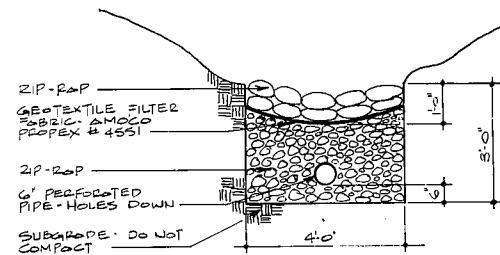
NOTE: MARKING DETAILS REFER TO OFF-SITE MARKINGS ONLY

GRAPHIC SCALE



SECTION
SCALE: 1/2" = 1'-0"
GRAPHIC SCALE

NOTE: ALL PAVING (OFF-SITE) SHALL BE SET TO FINISH CONDITIONS AND SHALL COMPLY TO STATE AND LOCAL SPECIFICATIONS.



INTERCEPT DRAIN DETAIL
SCALE: 1/2" = 1'-0"

ALL CONSTRUCTION SHALL BE IN ACCORDANCE WITH TOWN OF CARY STANDARD SPECIFICATIONS

R. GARY GLUCK, A.I.A.
ARCHITECT - PLANNERS
228 SOUTH CHURCH STREET, POST OFFICE BOX 273
ROCKY MOUNT, NORTH CAROLINA 27801
TELEPHONE (919) 442-1688



CONTRACTOR SHALL VERIFY AND BE RESPONSIBLE FOR ALL DIMENSIONS AT JOB SITE.

BUILDING PLANS FOR
AMOCO OIL COMPANY
N. CHATHAM ST. & N.W. WAYWARD RD.
CARY, N.C.

REVISIONS	
1	DATE: 05/12/88
2	DATE: 05/12/88
3	DATE: 05/12/88
4	DATE: 05/12/88

DRAWN BY: MGT/JES	CHECKED BY: ZOM
DATE: 05/12/88	SHEET: 11 OF 12
PROJECT: 872	SHEET NO.: ST-11