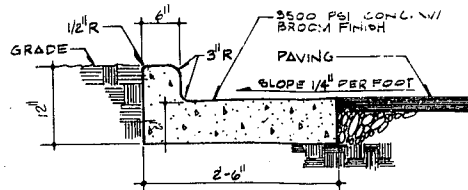

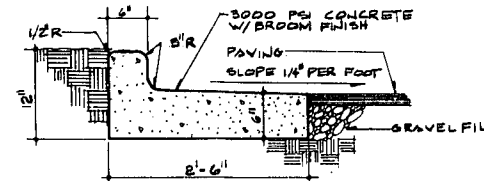


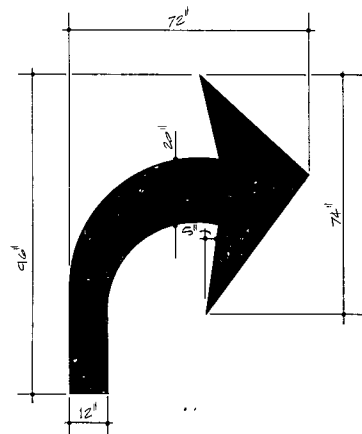
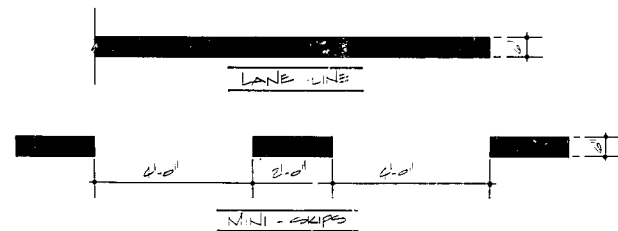

TRENCH DRAIN DETAIL (1)
SCALE: 1/2" = 1'-0"



WET CURB & GUTTER DETAIL (2)
SCALE: 1" = 1'-0"

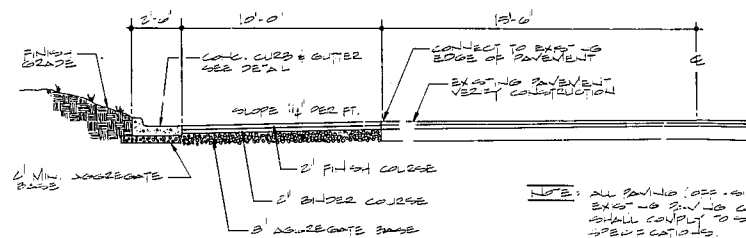


DRY CURB & GUTTER (3)
SCALE: 1" = 1'-0"

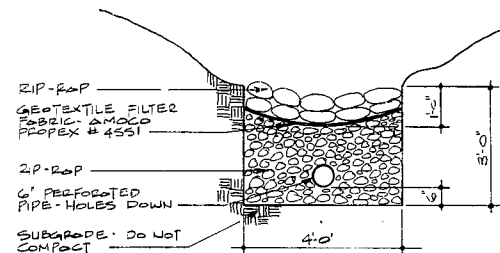



PAVEMENT MARKING DETAILS
(SCALE: 1/2" = 1'-0")

NOTE: MARKING DETAILS REFER TO OFF-SITE MARKINGS ONLY




SECTION (4)
(SCALE: 1/2" = 1'-0")



INTERCEPT DRAIN DETAIL (5)
SCALE: 1/2" = 1'-0"

ALL CONSTRUCTION SHALL BE IN ACCORDANCE WITH TOWN OF CARY STANDARD SPECIFICATIONS

R. GARY GLUECK, A.I.A.
ARCHITECT — PLANNERS
228 SOUTH CHURCH STREET, POST OFFICE BOX 273
ROCKY MOUNT, NORTH CAROLINA 27801
TELEPHONE (919) 442-1666



CONTRACTOR SHALL VERIFY AND BE RESPONSIBLE FOR ALL DIMENSIONS AT JOB SITE.

BUILDING PLANS FOR
AMOCO OIL COMPANY
W. CHATHAM ST. & NW WAY-LEED RD.
CARY, N.C.

REVISIONS
1. MARK AS PER TOWN
2. MARK AS PER TOWN
03 APRIL 08 AS PER TOWN

DRAWN BY MORTIMER

CHECKED BY ZIM

DATE 10 AUG 08

SHEET 11 OF 11

PROJECT 872

SHEET NO. ST-11

SITE DETAILS