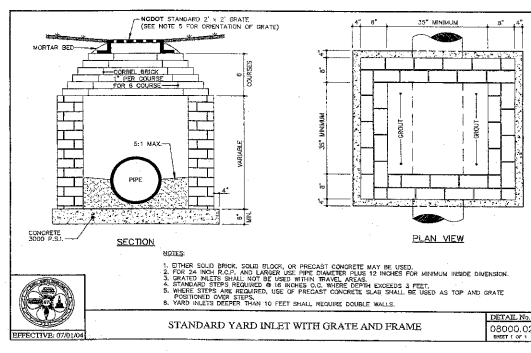
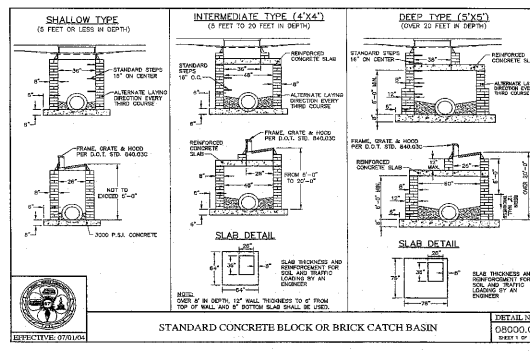


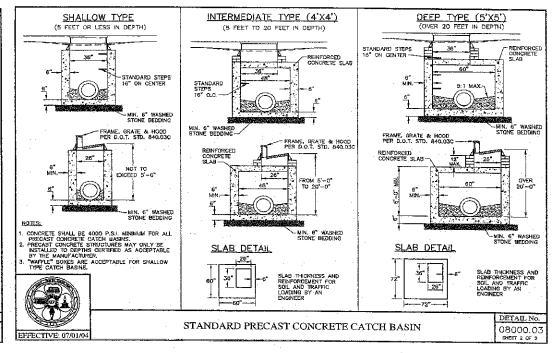
STANDARD YARD INLET WITH CONCRETE SLAB



STANDARD YARD INLET WITH GRATE AND FRAME



STANDARD CONCRETE BLOCK OR BRICK CATCH BASIN



STANDARD PRECAST CONCRETE CATCH BASIN

03000.01, 03000.02, 03000.03, 03000.04, 03000.05, 03000.06, 03000.07, 03000.08, 03000.09, 03000.10, 03000.11, 03000.12, 03000.13, 03000.14, 03000.15, 03000.16, 03000.17, 03000.18, 03000.19, 03000.20, 03000.21, 03000.22, 03000.23, 03000.24, 03000.25, 03000.26, 03000.27, 03000.28, 03000.29, 03000.30, 03000.31, 03000.32, 03000.33, 03000.34, 03000.35, 03000.36, 03000.37, 03000.38, 03000.39, 03000.40, 03000.41, 03000.42, 03000.43, 03000.44, 03000.45, 03000.46, 03000.47, 03000.48, 03000.49, 03000.50, 03000.51, 03000.52, 03000.53, 03000.54, 03000.55, 03000.56, 03000.57, 03000.58, 03000.59, 03000.60, 03000.61, 03000.62, 03000.63, 03000.64, 03000.65, 03000.66, 03000.67, 03000.68, 03000.69, 03000.70, 03000.71, 03000.72, 03000.73, 03000.74, 03000.75, 03000.76, 03000.77, 03000.78, 03000.79, 03000.80, 03000.81, 03000.82, 03000.83, 03000.84, 03000.85, 03000.86, 03000.87, 03000.88, 03000.89, 03000.90, 03000.91, 03000.92, 03000.93, 03000.94, 03000.95, 03000.96, 03000.97, 03000.98, 03000.99, 03000.100

| No. | Revision | Date | By | Designer | Scale |
|-----|---------------------------------------|----------|-----|----------|-----------|
| 1 | TOC FIRST REVIEW COMMENTS | 07/21/05 | MVH | WBR | AS SHOWN |
| 2 | TOC SECOND REVIEW COMMENTS | 08/09/05 | JM | DW | 1/4" = 1' |
| 3 | TOC THIRD REVIEW COMMENTS AND PARKING | 06/20/05 | JM | WE | 20/02/10 |

THE ARBORETUM
PHASE 2
 WAKE COUNTY
 NORTH CAROLINA

TOWN OF CARY

STORM DRAINAGE DETAILS

WITHERS & RAVENEL
 ENGINEERS | PLANNERS | SURVEYORS
 111 Woodfin Drive, Cary, North Carolina 27511 Tel. 919-461-2340 Fax: 919-467-8208 www.witthersravel.com

Sheet No. **16.20**

NORTH CAROLINA
 PROFESSIONAL SEAL
 6/17/05
 05-SP-001
 APPROVED
 TOWN OF CARY
 Planning 7/6/05 Date 06/17/05
 Engineering TS Date 7-1-05