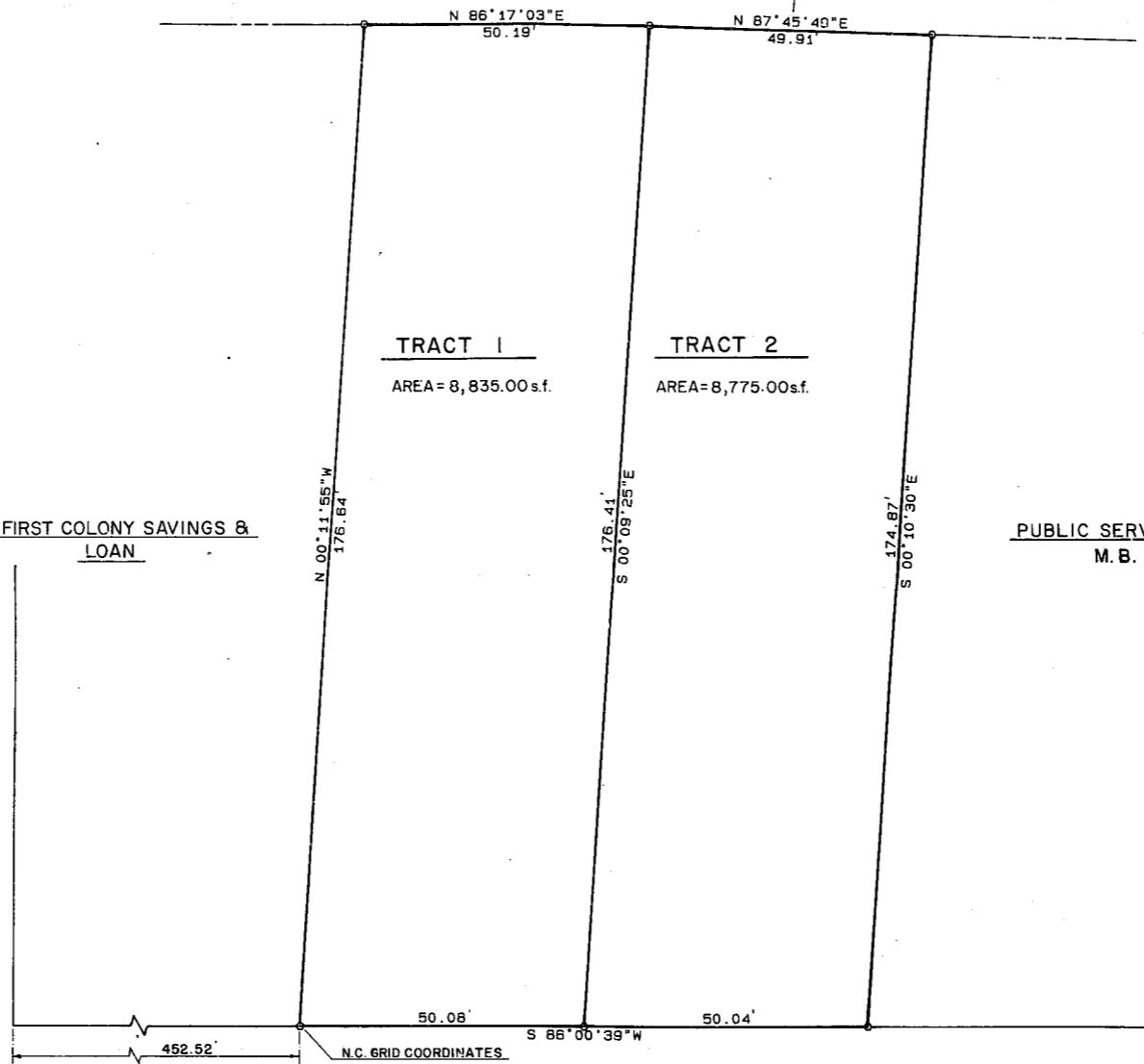



NOW OR FORMERLY
DOUGLAS E. WADDELL


NOW OR FORMERLY
JACK & DORIS CURRENT



I, Runa A. Cooper, being duly sworn say that this plat is in all respects correct to the best of my knowledge and belief; that this plat was prepared from an actual field survey made by me and completed 16 AUG. 1983, that this property is a part of the land described in deed book 3068, vol. -, page 194; that the error of closure is 1:10,000+ and that this map was prepared in accordance with G.S. 47-30 as amended.

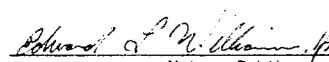
Notes:


 Registered Land Surveyor



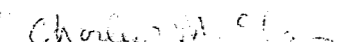
I, EDWARD L. WILLIAMS, JR., Notary Public in and for the County of WAKE and State of North Carolina, do hereby certify RUNA A. COOPER appeared before me this day and acknowledged the due execution of the foregoing certificate and witness my hand and notarial seal this the 24th day of AUGUST, 1983.

My commission expires 26 APRIL 1988


 Notary Public

FIRST COLONY SAVINGS & LOAN
 NORTH WALKER STREET

PUBLIC SERVICE CO. of N.C., INC.
 M. B. 1983, Pg. 438.

CERTIFICATE OF APPROVAL FOR RECORDING:
 I hereby certify that the subdivision plat shown hereon has been found to comply with the subdivision regulations for Cary, North Carolina, with the exception of such variances, if any, as are noted in the minutes of the Planning Commission and that has been approved for recording in the office of the county recorder.
 Date Oct 23, 1983.

 Planning Director

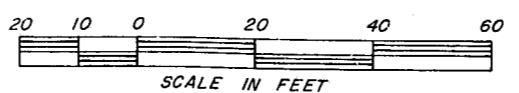
N.C. GRID COORDINATES
 N = 741,590.3338
 E = 2,066,056.7156

EAST CHATHAM STREET
 50' R/W

NORTH CAROLINA - WAKE COUNTY
 The foregoing certificate of Edward L. Williams, Jr.
 Notary (y) (ies) (are) certified to be correct. This instrument was presented for registration and recorded in this office.
 This 24th day of Oct., 1983, at 9:40 o'clock, A.M.
 Kenneth C. Wilkins, Register of Deeds
 By Shady C. Smith
 Deputy Register of Deeds

NORTH CAROLINA - WAKE COUNTY
 The foregoing certificate of Edward L. Williams, Jr.
 Notary (y) (ies) (are) certified to be correct. This instrument was presented for registration and recorded in this office.
 This 26th day of Sept., 1983, at 9:30 o'clock, A.M.
 Kenneth C. Wilkins, Register of Deeds
 By Shady C. Smith
 Deputy Register of Deeds


NOTE: The purpose in rerecording this map is to correct the inadvertent designation of East Chatham Street as a 60' right-of-way.



Rerecorded in Map Book 1983, Page 1368.
 Recorded in Map Book 1983, Page 1164.

Project No. 3883

PROPERTY OF
JAMES E. ATKINS & wife MARY S. ATKINS
 CARY, WAKE COUNTY, NORTH CAROLINA



Date 24 AUG. 1983
 Scale 1" = 20'
 Sheet 1 OF 1
 Drawn by RAC, ELW
 Revisions