

CERTIFICATE OF OWNERSHIP AND DEDICATION
 This certifies that the undersigned is (are) the owner(s) of the property shown on this map having acquired title thereon by deed(s) recorded in the Office of the Register of Deeds of Wake County, North Carolina or otherwise as shown below and that by submission of this plat or map for approval I (we) do dedicate to the Town of Cary for public use all streets, easements, right of ways and parks shown thereon for all lawful purposes to which the town may devote or allow the same to be used and upon acceptance thereof and in accordance with all town policies, ordinances and regulations or conditions of the Town of Cary for the benefit of the public, and dedication shall be irrevocable (provided any dedication of easement for storm drainage are not made to the Town of Cary but are irrevocably made to the subsequent owners of any and all properties shown hereon for their use and benefit subject to the conditions of (b), (c), (d), and (f) of Section I of the "Town Storm Drainage Policy" as the same may be from time to time amended). Book No. _____ Page No. _____
 Signature of Owner(s): Richard S. Barnett & Audrey J. Evans

NOTE: AN ADDITIONAL 5' OF R/W IS HEREBY DEDICATED WITH THE RECORDING OF THIS PLAT. THE NEW R/W IS LOCATED 35' FROM CENTERLINE.

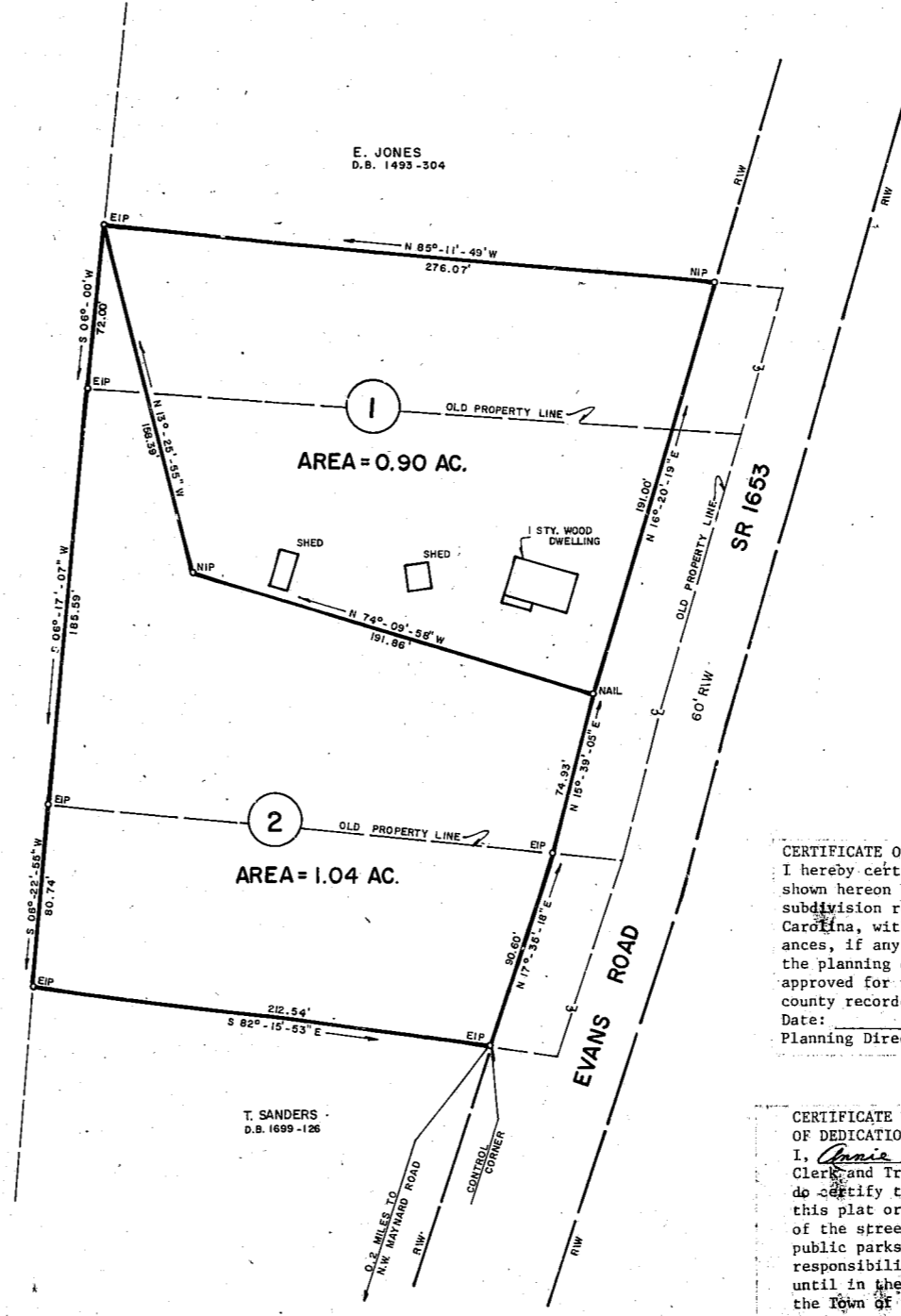
LEGEND
 EIP = EXISTING IRON PIPE
 NIP = NEW IRON PIPE
 RW = RIGHT OF WAY
 C = CENTER LINE OF ROADWAY
 DB = DEED BOOK

STATE OF NORTH CAROLINA
 WAKE COUNTY
 I, A.E. PRINCE, CERTIFY THAT THIS MAP WAS DRAWN UNDER MY SUPERVISION FROM AN ACTUAL SURVEY MADE BY ME (OR UNDER MY DIRECT SUPERVISION) - (DEED DESCRIPTION RECORDED IN BOOK _____ PAGE _____), THAT THE RATIO OF PRECISION AS CALCULATED BY LATITUDES AND DEPARTURES IS 1/10,000; THAT THE BOUNDARIES NOT SURVEYED ARE SHOWN AS BROKEN LINES DRAWN FROM INFORMATION FOUND IN BOOK _____ PAGE _____; THAT THIS MAP WAS PREPARED IN ACCORDANCE WITH G.S. 47-30 AS AMENDED.
 WITNESS MY HAND AND SEAL THIS 14 DAY OF August, 1981.
A. S. Prince RLS-1356 (N.C.)

NORTH CAROLINA
 WAKE COUNTY
 I, GAYLE LAMB PRINCE, A NOTARY PUBLIC FOR SAID COUNTY AND STATE DO HEREBY CERTIFY THAT ALBERT E. PRINCE PERSONALLY APPEARED BEFORE ME THIS DATE AND ACKNOWLEDGED THE DUE EXECUTION OF THE FOREGOING INSTRUMENT. MY COMMISSION EXPIRES 3-27-82.
 WITNESS MY HAND AND SEAL THIS 14 DAY OF August, 1981.
Gayle Lamb Prince NOTARY PUBLIC.



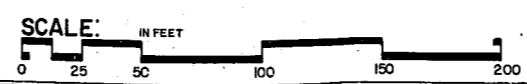
NOW OR FORMERLY GALLUP




CERTIFICATE OF APPROVAL FOR RECORDING:
 I hereby certify that the subdivision plat shown hereon has been found to comply with the subdivision regulations for Cary, North Carolina, with the exception of such variances, if any, as are noted in the minutes of the planning commission, and that has been approved for recording in the office of the county recorder.
 Date: Aug 16, 1981
 Planning Director: [Signature]

CERTIFICATE OF APPROVAL AND ACCEPTANCE OF DEDICATION:
 I, Annie S. Jones, the Town Clerk and Treasurer of Cary, North Carolina, do certify that the Town of Cary, approved this plat or map and accepted the dedication of the streets, easements, right of ways and public parks shown thereon, but assume no responsibility to open or maintain the same, until in the opinion of the governing body of the Town of Cary it is in the public interest to do so.
 Date: 8-19-81
 Town Clerk: Annie S. Jones

RECORDED IN MAP BOOK 1981, PAGE 738, WAKE COUNTY.



SURVEY FOR: RECOMBINATION OF LOTS
RICHARD BARNETT & AUDREY EVANS



DATE	REVISIONS	BY

DATE: AUGUST 1981
 SCALE: 1" = 50'
 DRAWN BY: R. BENFIELD
 CHECKED BY: A. PRINCE
 FILE NO.

TITLE: RECOMBINATION OF LOTS
 PROPERTY OF:
RICHARD BARNETT
 AND
AUDREY EVANS
 WAKE COUNTY NORTH CAROLINA

SHEET: 1 OF 1

AL PRINCE & ASSOCIATES, P.A.
 975 WALNUT ST.
 SUITE 239
 CARY, N.C. 27511
 PH. 467-3545