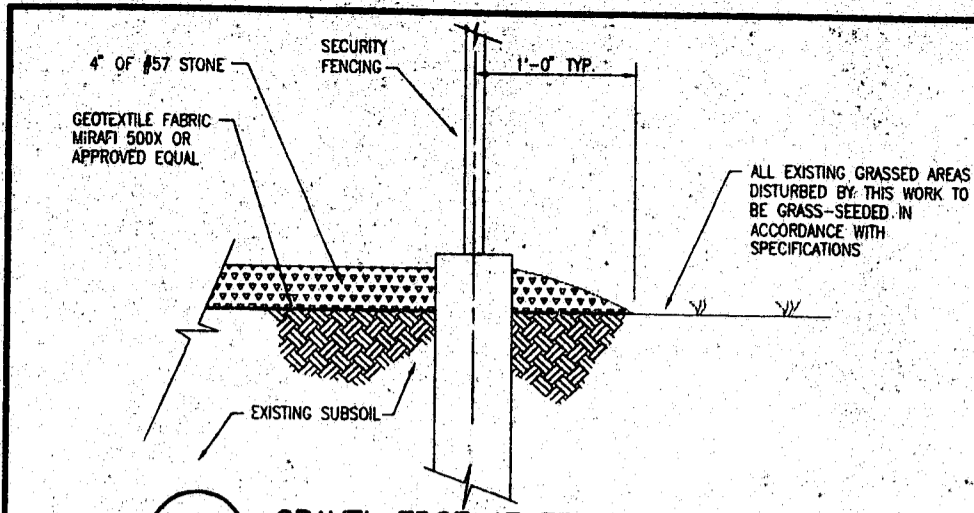
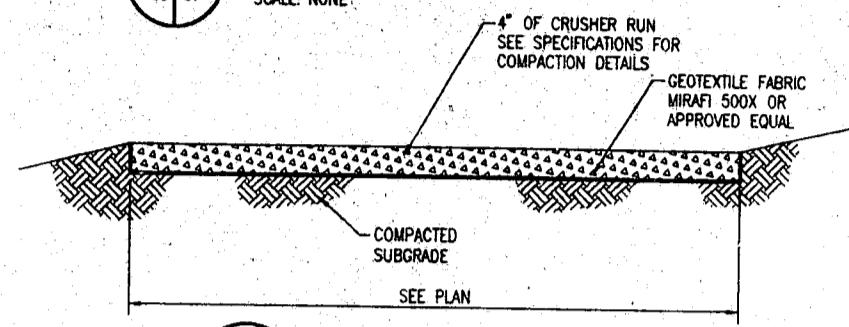


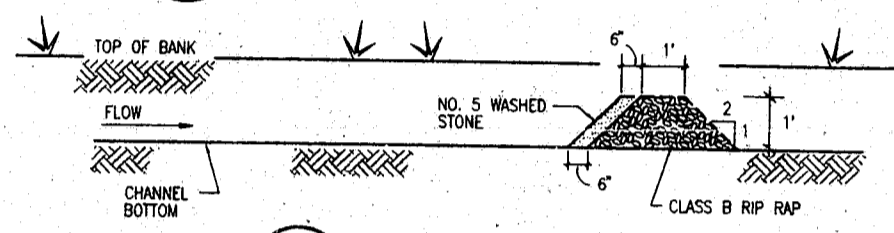
SITE DET



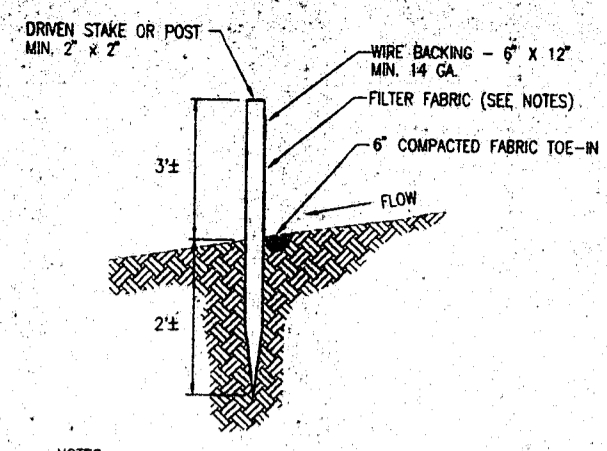
1 GRAVEL EDGE AT FENCE DETAIL
SCALE: NONE



3 GRAVEL ACCESS DRIVE
SCALE: NONE

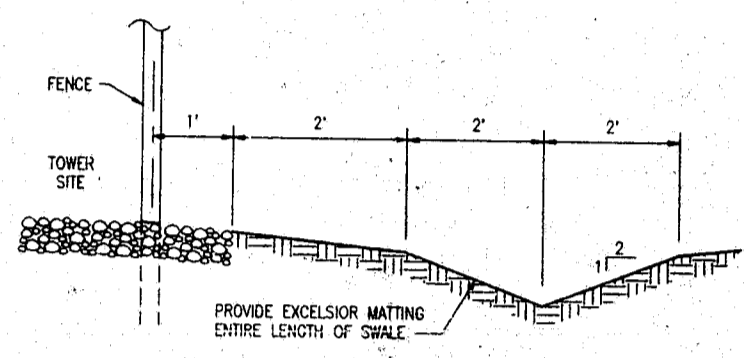


4 STONE CHECK DAM
SCALE: NONE



- NOTES:
1. FILTER FABRIC - MIRAFI 100X, STABILENKA T-80, SUPAC 4 1/2 NP, OR APPROVED EQUAL.
 2. MAXIMUM POST SPACING = 10'.
 3. SECURELY FASTEN WIRE & FABRIC TO STAKES WITH WIRE TIES OR STAPLES.

2 SILT FENCE DETAIL
SCALE: NONE



5 GRASS LINED SWALE
SCALE: NONE


C	11/7/96	ADD DETAIL 4 & 5	
B	9/28/96	REVISED DETAIL 4 & 5	
A	7/25/96	ISSUED FOR PERMITTING, BIDS AND OWNER REVIEW	
NO.	DATE	REVISION DESCRIPTION	BY

BELLSOUTH
Carolinas PCS, LP.

09-368-135-A

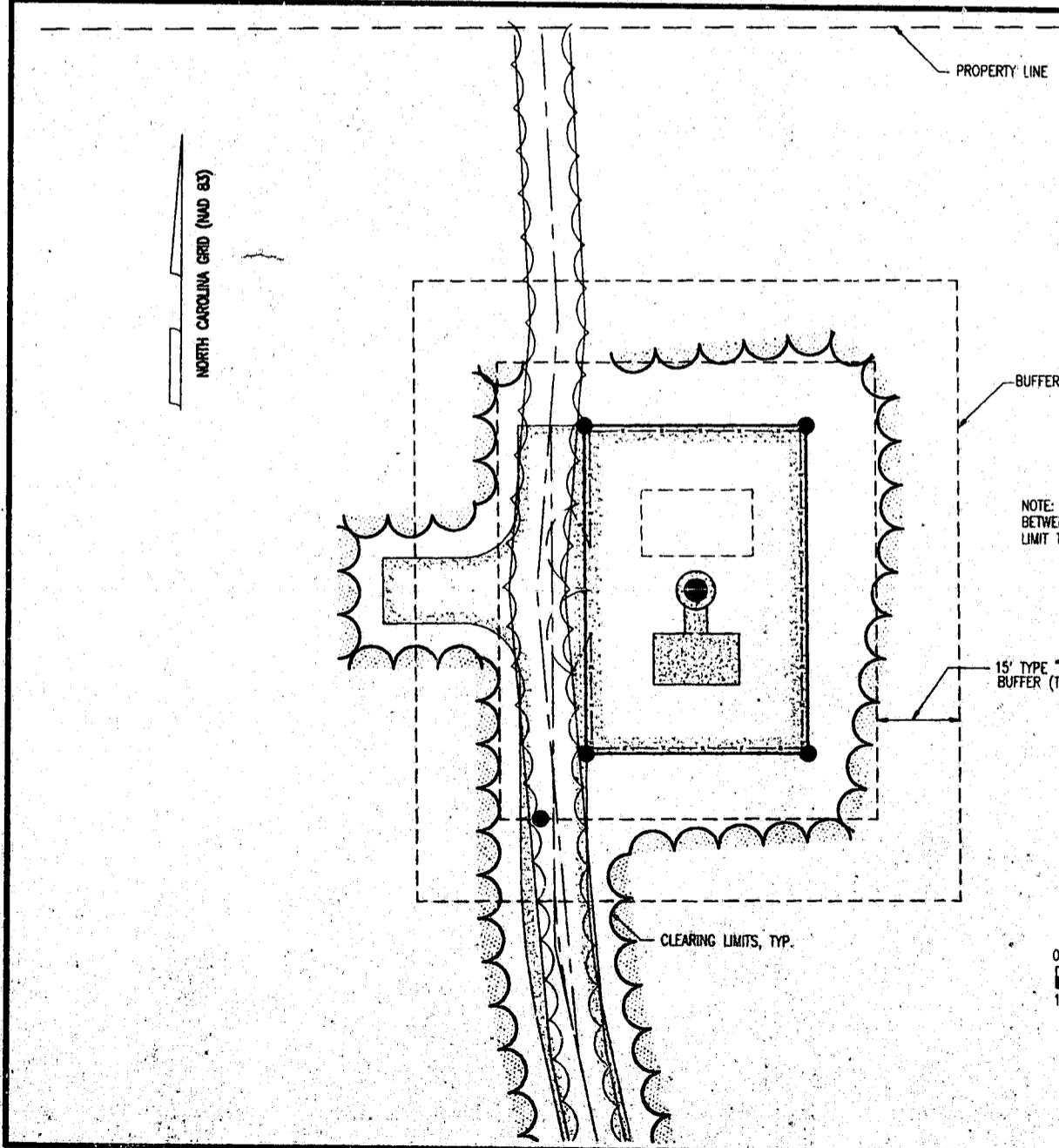
SITE DETAILS

copyright © 1998
Piedmont Over Hensley



SEAL NOT VALID UNLESS SIGNED AND DATED

PROJECT MANAGER A. GARDNER	DEPARTMENT MANAGER J. LATHAN
LEAD DESIGN PRIN. R. FERGUSON	CHECKED J. BECKMAN/D. BROWN
DRAWN H. SIMPSON	DATE JULY 08, 1998
PROJECT NUMBER 22597-02	DRAWING NUMBER C-7



NOTE:
EXISTING WOODED AREA CONSIST OF A MIX OF DECIDUOUS AND EVERGREEN TREES. THE DISTRIBUTION IS APPROXIMATELY 57% DECIDUOUS AND 43% EVERGREEN WITH AN AVERAGE TRUNK DIAMETER OF 8". THE TOTAL NUMBER OF TREES IS APPROXIMATELY 134.

SITE LANDSCAPE PLAN



- NOTES:
1. SEE SHEET C-1 FOR GENERAL NOTES AND LEGEND.

D	11/7/96	RELOCATE SEE	
C	9/28/96	REVISED SITE LOCATION	
B	8/15/96	REVISED FOR PERMITTING	
A	7/25/96	ISSUED FOR PERMITTING, BIDS AND OWNER REVIEW	
NO.	DATE	REVISION DESCRIPTION	BY

BELLSOUTH
Carolinas PCS, LP.

09-368-135-A

SITE LANDSCAPE PLAN

copyright © 1998
Piedmont Over Hensley



SEAL NOT VALID UNLESS SIGNED AND DATED

-96-57-138
APPROVED
PDB 11-26-96
JHT 11-26-96

PROJECT MANAGER A. GARDNER	DEPARTMENT MANAGER J. LATHAN
LEAD DESIGN PRIN. R. FERGUSON	CHECKED J. BECKMAN/D. BROWN
DRAWN H. SIMPSON	DATE JULY 08, 1998
PROJECT NUMBER 22597-02	DRAWING NUMBER C-8