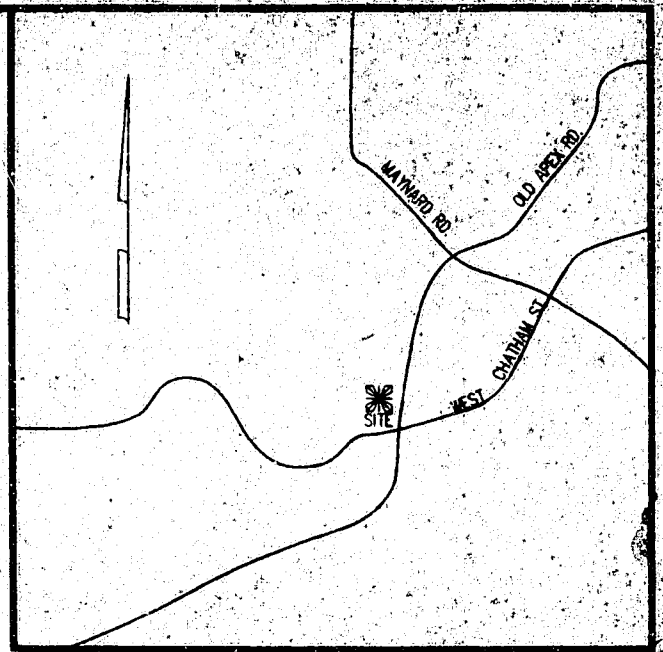


# BELLSOUTH

## Carolinas PCS, L.P.



### BASE TRANSCIVER STATION SITE

09-368-054R-D

### TOWN OF CARY NORTH CAROLINA

POH JOB NO. 22597.02-054  
CARY PROJECT #: 95-SP-235

VICINITY MAP  
09-368-054R-D  
1340 OLD APEX RD., CARY, NC 27513  
INDEX OF DRAWINGS

- |                                   |  |
|-----------------------------------|--|
| C-1 GENERAL NOTES AND LEGEND      | C-10.1 LANDSCAPE SCHEDULES AND LEGEND    |
| C-1.1 CONDITIONS OF ZONING PERMIT | C-11 LANDSCAPE DETAILS                   |
| C-2 SITE SURVEY                   | C-12 LANDSCAPE DETAILS                   |
| C-3 SITE LAYOUT PLAN              | F-1 FOUNDATION PLAN, SECTIONS, AND NOTES |
| C-4 TOWER ELEVATIONS              | F-2 SECTIONS AND DETAILS                 |
| C-5 SITE GRADING PLAN             | F-1 SERVICES ROUTING PLAN                |
| C-5.1 ROADWAY WIDENING PLAN       | F-2 ENLARGED SITE PLAN                   |
| C-5.2 ROADWAY STRIPING PLAN       | F-3 SITE GRADING PLAN                    |
| C-6 SECURITY FENCE DETAILS        | F-4 DETAILS                              |
| C-7 SITE DETAILS                  | F-5 SERVICES PROTECTION ENCLOSURE        |
| C-8 SITE DETAILS                  | F-6 PANELBOARD SCHEDULE                  |
| C-9 SITE DETAILS                  |  |
| C-10 LANDSCAPE PLAN               |  |

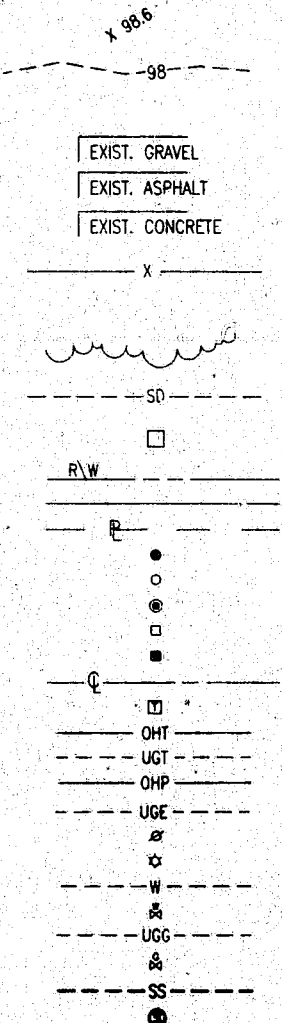
PREPARED BY:

**Richard Ober-Hensley**  
ENGINEERS/ARCHITECTS/PLANNERS

2301 Rexwoods Drive  
Post Office Box 31388, Raleigh, NC 27622-1388  
Tel: 919/782-5511 Fax: 919/782-5905

COVER

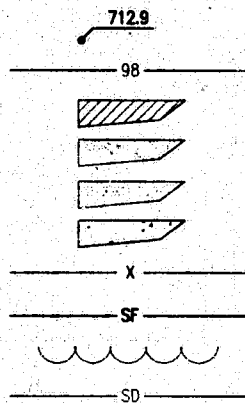
#### EXISTING



#### LEGEND

- SPOT ELEVATION
- CONTOUR LINE
- TO BE DEMOLISHED
- GRAVEL PAVEMENT
- ASPHALT PAVEMENT
- CONCRETE
- FENCE
- SILT FENCE
- WOODS LINE
- STORM DRAIN
- CATCH BASIN
- RIGHT OF WAY
- PROPERTY LINE SURVEYED
- PROPERTY LINE NOT SURVEYED
- IRON PIN SET (IPS) 5/8" REBAR
- IRON PIN FOUND (IPF)
- SPIKE/NAIL SET
- CONCRETE MON. FOUND
- CONCRETE MON. SET
- CENTERLINE
- TELEPHONE PEDESTAL
- OVERHEAD TELEPHONE
- UNDERGROUND TELEPHONE
- OVERHEAD POWER
- UNDERGROUND POWER
- UTILITY POLE
- LIGHT POLE
- WATER LINE
- WATER VALVE
- NATURAL GAS LINE
- GAS VALVE
- SANITARY SEWER
- MANHOLE

#### NEW



#### GENERAL NOTES

1. THE CONTRACTOR SHALL VERIFY ALL EXISTING TOPOGRAPHY AND HORIZONTAL GEOMETRY IS AS INDICATED ON THESE DRAWINGS. THE CONTRACTOR IS TO ESTABLISH THE EXISTENCE AND LOCATION OF ALL UNDERGROUND AND OVERHEAD UTILITIES AND SERVICES. IMMEDIATELY NOTIFY THE CONSTRUCTION MANAGER OF ANY DISCREPANCIES OR INTERFERENCES WHICH AFFECT THE WORK OF THIS CONTRACT.
2. ALL WORK SHALL BE IN ACCORDANCE WITH GOVERNING AUTHORITIES, CODES, AND REGULATIONS.
3. THE CONTRACTOR IS COMPLETELY RESPONSIBLE FOR CONTAINMENT OF SEDIMENT AND CONTROL OF EROSION ON SITE. ANY DAMAGE TO ADJACENT OR DOWNSTREAM PROPERTIES SHALL BE CORRECTED BY THE CONTRACTOR AT NO EXPENSE TO THE OWNER.
4. THE CONTRACTOR SHALL MAINTAIN ADEQUATE DRAINAGE AT ALL TIMES. DO NOT ALLOW WATER TO STAND OR POND. ANY DAMAGE TO STRUCTURES OR WORK ON THE SITE CAUSED BY INADEQUATE MAINTENANCE OF DRAINAGE PROVISIONS ARE TO BE THE RESPONSIBILITY OF THE CONTRACTOR AND ANY COST ASSOCIATED WITH REPAIRS FOR SUCH DAMAGE SHALL BE AT THE CONTRACTOR'S EXPENSE.
5. ALL WASTE MATERIAL SHALL BE PROPERLY DISPOSED OF OFF-SITE OR AS DIRECTED BY THE CONSTRUCTION MANAGER AND IN ACCORDANCE WITH JURISDICTIONAL AUTHORITIES.
6. COORDINATES AND BEARINGS SHOWN ARE BASED ON NORTH CAROLINA GRID (NAD 83). ELEVATIONS SHOWN ARE BASED ON NORTH AMERICAN VERTICAL DATUM OF 1988 (NAVD 88).
7. SURVEY INFORMATION SHOWN COMPLIES WITH FAA ORDER 8260.19c ACCURACY TOLERANCES.
8. CONTRACTOR SHALL MAINTAIN 20' HORIZONTAL CLEARANCE FROM CENTERLINE OF EXISTING POWER LINES AS REQUESTED BY THE POWER COMPANY.
9. SEED AND MULCH ALL DISTURBED AREAS NOT COVERED BY OTHER MATERIALS IN ACCORDANCE WITH THE SPECIFICATIONS.
10. ALL CONSTRUCTION SHALL BE PERFORMED IN ACCORDANCE WITH CURRENT TOWN OF CARY STANDARD SPECIFICATIONS AND DETAILS.
11. ANY PROPERTY DAMAGED CAUSED BY THE CONTRACTOR OR HIS OPERATIONS SHALL BE CORRECTED AND/OR RESTORED TO THE SATISFACTION OF THE PROPERTY OWNER(S) AND THE CONSTRUCTION MANAGER AT NO ADDITIONAL COST TO THE OWNER.
12. ITEMS REFERENCED AS BEING ON "HOLD" SHALL BE INCLUDED IN THE BID AND WORK, BUT FABRICATION OR CONSTRUCTION IS NOT TO PROCEED UNTIL THE "HOLD" REFERENCE IS REMOVED.

96-SP-235  
**APPROVED**  
PZ 4-15-94  
\*TC 4-25-94  
RDS

\* SECOND USER ON TOWER  
TO COME BACK FOR  
TOWN APPROVAL PRIOR  
TO INSTALLATION

\* SOUTHERN OFFSHORE CO.  
"NO BUILD" SETBACK  
EDGEMENT WAS  
APPROVED

"original approved plan"

NO.	DATE	REVISION DESCRIPTION	BY	CHK
<b>BELLSOUTH</b> Carolinas PCS, L.P.				
09-368-054R-D				
GENERAL NOTES AND LEGEND copyright © 19 85				
<b>Richard Ober-Hensley</b> ENGINEERS/ARCHITECTS/PLANNERS 2301 Rexwoods Drive Post Office Box 31388, Raleigh, NC 27622-1388 Tel: 919/782-5511 Fax: 919/782-5905				
SEAL NOT VALID UNLESS SIGNED AND DATED				
PROJECT MANAGER J. CARROLL	DEPARTMENT MANAGER J. LATHAM	LEAD DESIGN PROJ. S. REDDISH	CHECKED D. BROWN	
DRAWN D. MITTS	DATE NOVEMBER 30, 1995	PROJECT NUMBER 22597-02	DRAWING NUMBER C-1	

REVISIONS