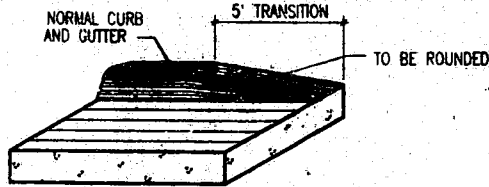
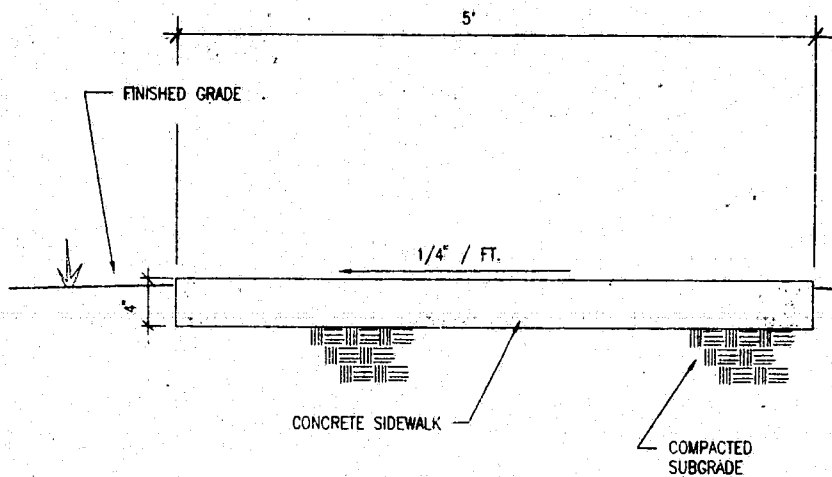


- NOTES:
1. ALL SIDEWALKS SHALL BE 4" THICK
  2. CONTRACTION JOINTS SHALL BE SPACED 5'-0" INTERVALS FOR 5' SIDEWALK.
  3. CONTRACTION JOINTS SHALL BE 1" DEEP AND EDGED WITH 1/8" RADIUS
  4. 1/2" EXPANSION MATERIAL WHERE CONCRETE SIDEWALK ABUTS CONCRETE STRUCTURE

3 CONCRETE SIDEWALK JOINT LAY-OUT  
SCALE: NONE



1 DROP CURB DETAIL  
SCALE: NONE



2 SIDEWALK DETAIL  
SCALE: NONE

1/15/95	DESIGNED	DATE	BY	CS
2/17/95	REVISED	DATE	BY	CS
NO.	DATE	REVISION	DESCRIPTION	BY

**BELLSOUTH**  
Carolina PCS, L.P.

09-388-0542-0

SITE DETAILS

copyright © to B.S.

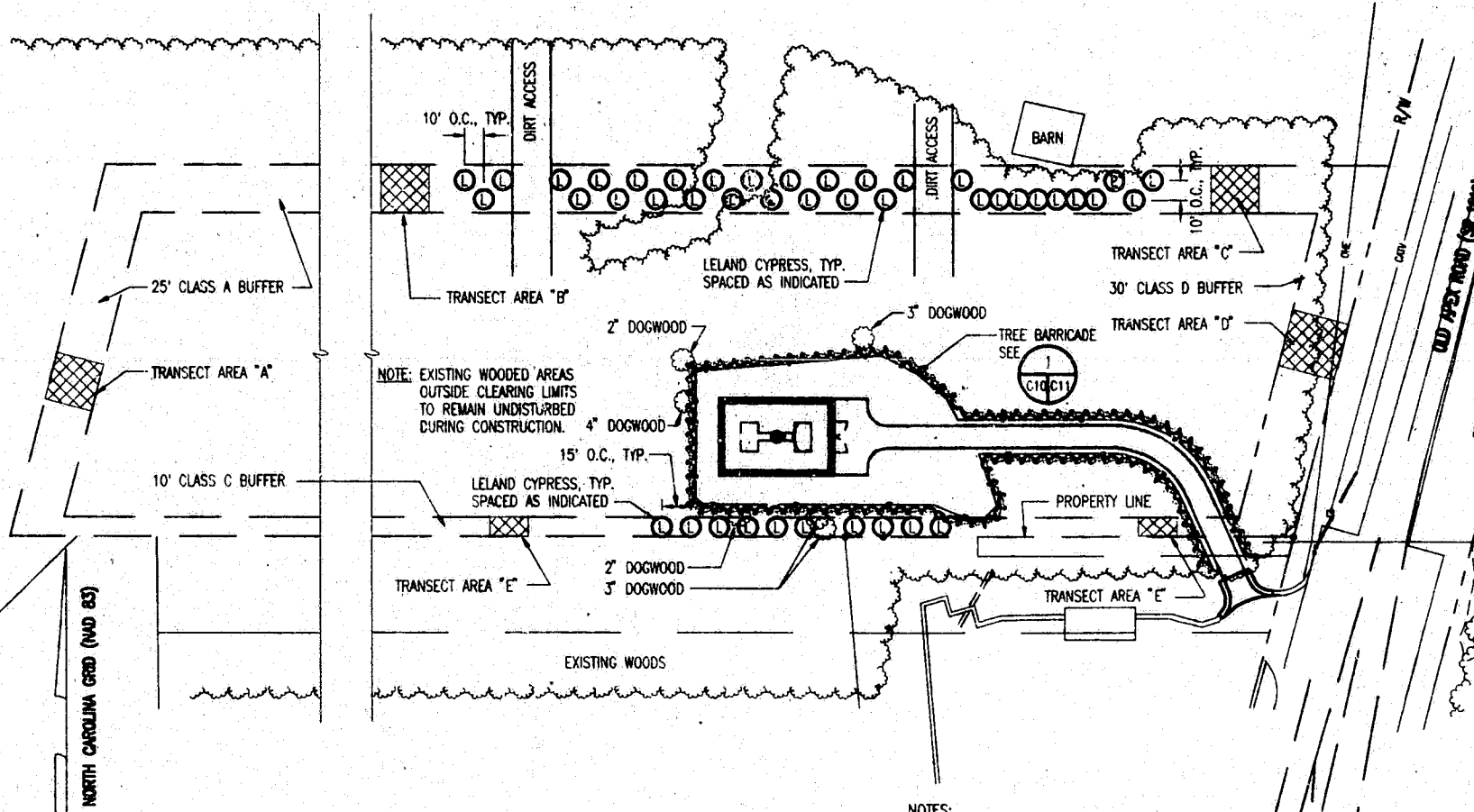
**Richard Olan Hensley**  
Professional Engineer  
No. 49728-001 Exp. 06/30/00



SEAL NOT VALID UNLESS SIGNED AND DATED

PROJECT MANAGER	DEPARTMENT MANAGER
A. GARCEAU	J. LATHAM
LEAD DESIGN PROJ.	CHECKED
A. BEZEMAN	D. BROWN
DRAWN	DATE
D. BUTTS	NOVEMBER 30, 1995
PROJECT NUMBER	DRAWING NUMBER
22597-02	C-9

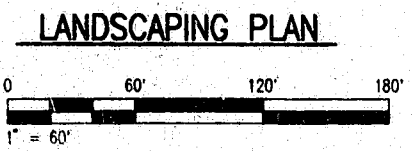
TREEPROT



NOTE: EXISTING WOODED AREAS OUTSIDE CLEARING LIMITS TO REMAIN UNDISTURBED DURING CONSTRUCTION.

- NOTES:
1. SEE DRAWING C-1 FOR GENERAL NOTES AND LEGEND.
  2. SEE SHEET C-10.1 FOR TREE LEGEND, PLANT MATERIAL LIST, AND TRANSECT SCHEDULES EXISTING VEGETATION MEETS OR EXCEEDS ALL REQUIRED BUFFERS EXCEPT WHERE PROPOSED PLANTINGS ARE INDICATED. (SEE TYP. EXISTING VEGETATION TRANSECT DESCRIPTIONS ON SHEET C-10.1.)
  3. LELAND CYPRESS PLANTING LOCATIONS MAY BE ALTERED SLIGHTLY FROM SPACING INDICATED TO ENSURE PLANTINGS ARE AT LEAST 3' FROM EXISTING TREES

- TREE SURVEY:
1. SEE PLAN FOR ORNAMENTAL AND LARGE DIAMETER TREES WITHIN 10' BUFFER ZONE.
  2. ALL REMAINING TREES WITHIN 10' BUFFER ZONE CONSIST OF: 90% HARDWOODS, 10% PINES.
  3. A TOTAL OF 38 TREES FALL WITHIN 10' BUFFER ZONE.



LANDSCAPING PLAN

E	1/15/95	ADDED NORTH BUFFER	BY	CS
D	2/15/95	REVISED SITE ACCESS	BY	CS
C	2/15/95	REVISED PLAN	BY	CS
B	12/27/94	ADDED TREE SURVEY	BY	CS
A	2/15/95	DESIGNED FOR PROPOSED BARRIERS AND CURBS	BY	CS
NO.	DATE	REVISION	DESCRIPTION	BY


**BELLSOUTH**  
Carolina PCS, L.P.

09-388-0542-0

LANDSCAPING PLAN

copyright © to B.S.

**Richard Olan Hensley**  
Professional Engineer  
No. 49728-001 Exp. 06/30/00



SEAL NOT VALID UNLESS SIGNED AND DATED

PROJECT MANAGER	DEPARTMENT MANAGER
A. GARCEAU	J. LATHAM
LEAD DESIGN PROJ.	CHECKED
A. BEZEMAN	D. BROWN
DRAWN	DATE
D. BUTTS	NOVEMBER 30, 1995
PROJECT NUMBER	DRAWING NUMBER
22597-02	C-10