

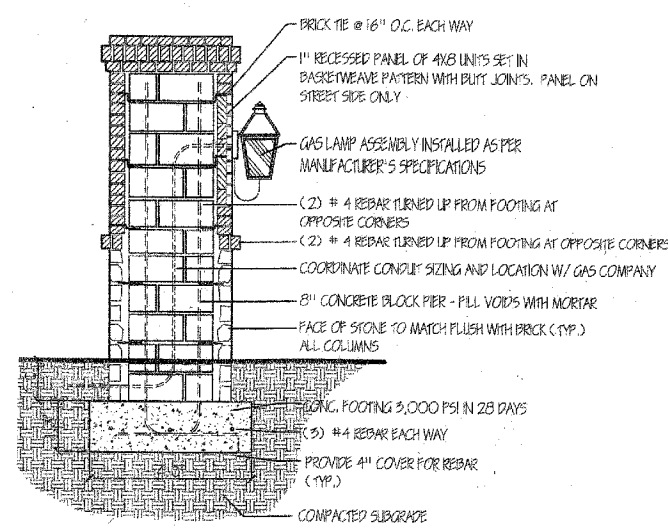
NOTE TO CONTRACTOR:

ALL PAVEMENT CUTS SHALL BE REPAIRED WITHIN A MAXIMUM OF THREE (3) DAYS FROM THE DATE THE CUT IS MADE. IF CONDITIONS DO NOT PERMIT A PERMANENT REPAIR WITHIN THE GIVEN TIME LIMIT, PERMISSION TO MAKE A TEMPORARY REPAIR MUST BE OBTAINED FROM THE TOWN ENGINEER.

REVISIONS	DATE	DESCRIPTION
12/06	12/06	ISSUE
12/06	12/06	ISSUE
12/06	12/06	ISSUE
12/06	12/06	ISSUE

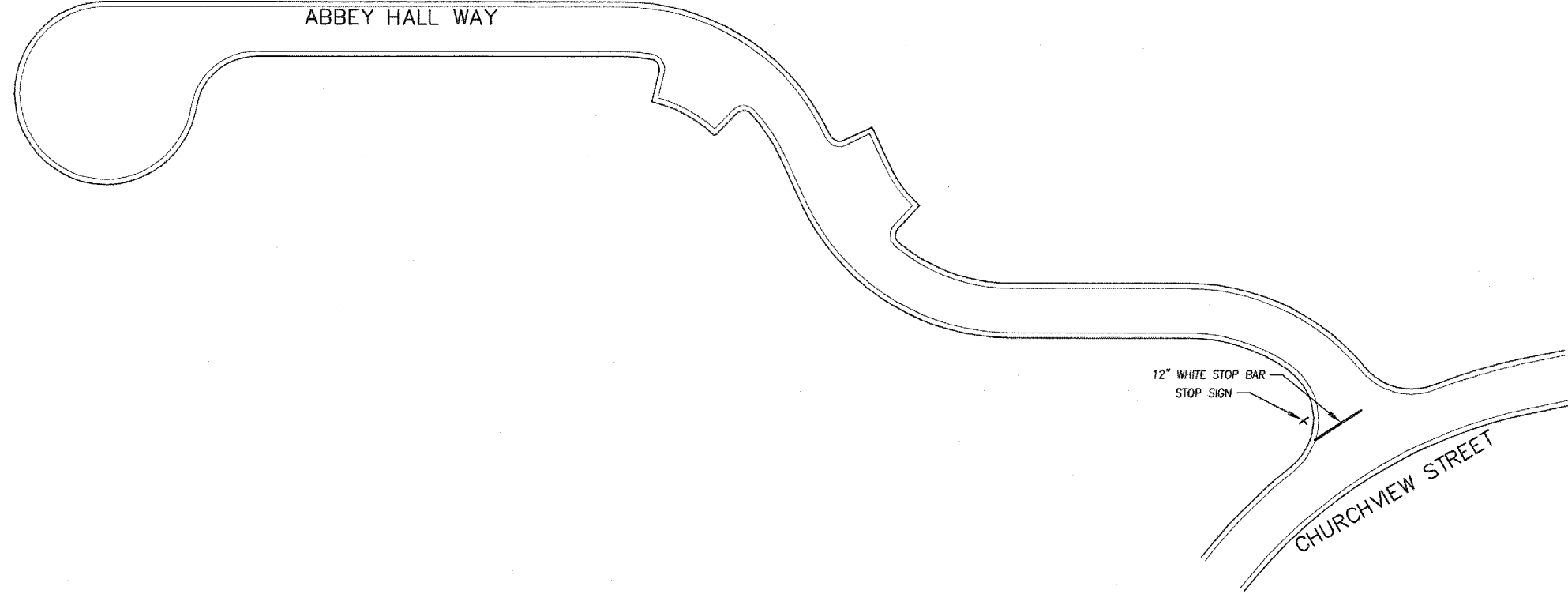
STANDARD TRENCH AND PAVEMENT REPAIR SECTIONS

STD. No. 5.01



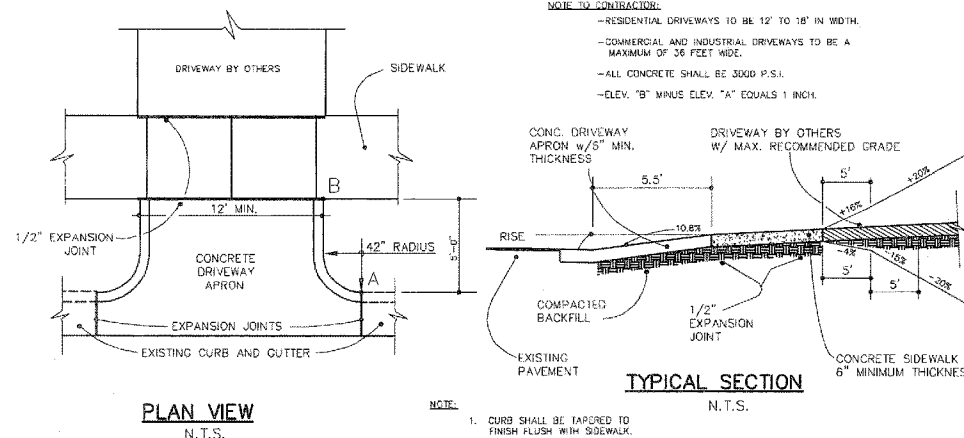
ELEVATION

ELEVATION



PAVEMENT MARKING & SIGNAGE PLAN  
 1"=50'

- NOTES: 1. ALL PAVEMENT MARKINGS SHALL BE INSTALLED IN ACCORDANCE WITH TOWN OF CARY STANDARDS & SPECIFICATIONS, LATEST REVISION.  
 2. ALL STREET SIGNAGE SHALL BE INSTALLED IN ACCORDANCE WITH MUTCD.



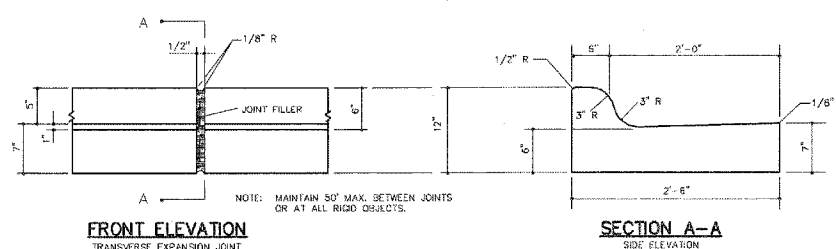
NOTE:

- CURB SHALL BE FINISHED TO FINISH FLUSH WITH SIDEWALK.
- REINFORCING RADII SHALL NOT ENCRUST ON ADJACENT PROPERTIES BASED ON A PRODUCTION OF THE PROPERTY LINE FROM THE RIGHT OF WAY TO THE CURB LINE.
- SEWERAGE SECTION SHALL NOT BE REQUIRED ALONG STREETS WHICH ARE NOT PLANNED FOR SIDEWALK.
- THE TOWN IS NOT RESPONSIBLE FOR VEHICLES THAT BRAG DUE TO GRADE OF DRIVEWAY. THE DRIVEWAY IS PRIVATELY MAINTAINED.

REVISIONS	DATE	DESCRIPTION
12/06	12/06	ISSUE
12/06	12/06	ISSUE
12/06	12/06	ISSUE
12/06	12/06	ISSUE

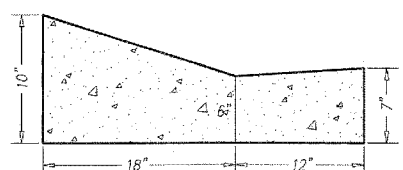
STANDARD DRIVEWAY APRON

STD. No. 3.15



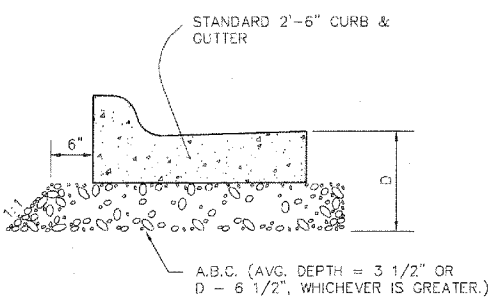
COMBINATION CURB AND GUTTER

MEDIAN CURB AND GUTTER



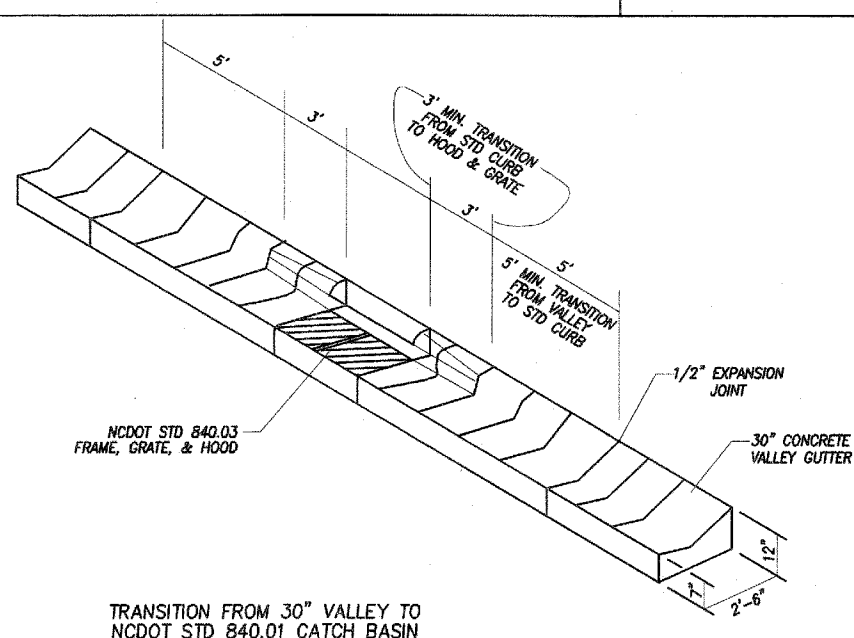
STANDARD CONCRETE CURB AND GUTTER

STD. No. 3.11

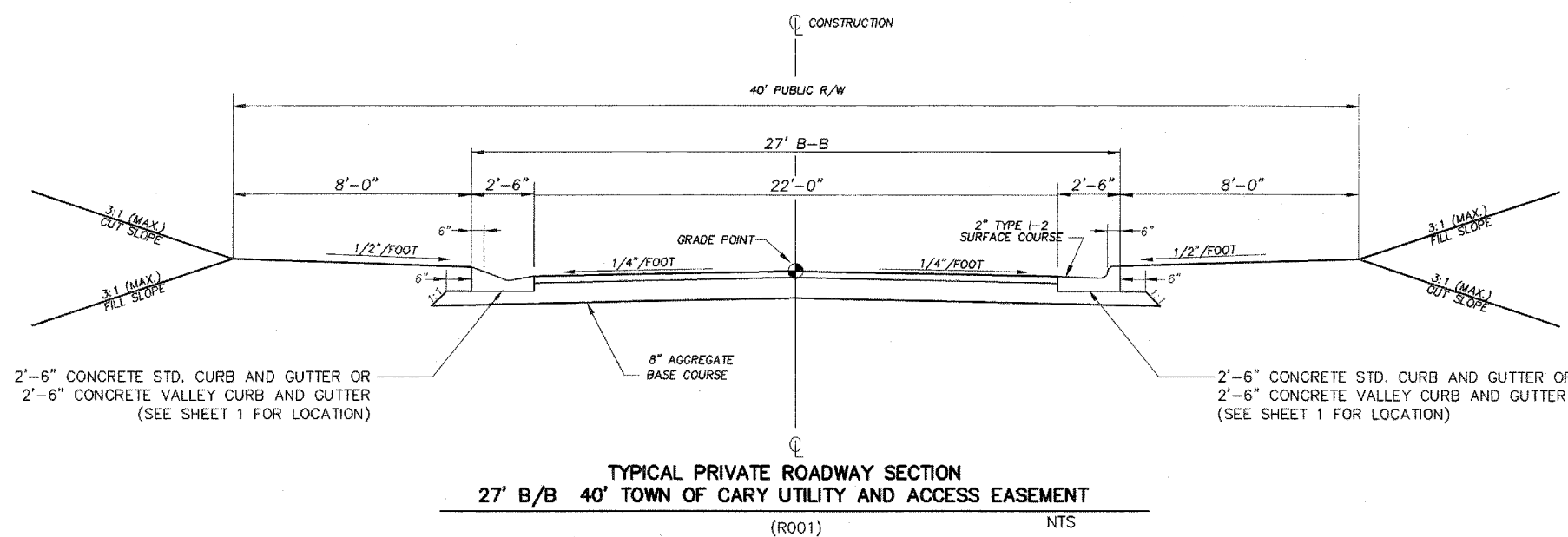


A.B.C. UNDER 2'-6" CURB & GUTTER

STD. No. 3.02



TRANSITION FROM 30° VALLEY TO NCDOT STD 840.01 CATCH BASIN



- NOTES: 1. THE OWNER MAY OPT TO LEAVE THE STREETS ONE INCH LOW UNTIL THE INFRASTRUCTURE IN THE SUBDIVISION IS COMPLETE. THIS OPTION WOULD REQUIRE THAT THE APPROVED PAVEMENT DESIGN BE INCREASED BY ONE-HALF INCH OF ASPHALT.  
 2. DUE TO TRASSIC SOILS, AN ENGINEERED PAVEMENT DESIGN SHALL BE SUBMITTED TO THE TOWN OF CARY FOR REVIEW AND APPROVAL PRIOR TO THE PLACEMENT OF ANY STONE BASE.

04-SP-065

APPROVED  
 TOWN OF CARY

Approved by: DRC Date: 9/27/04  
 Planning: AC Date: 10/13/04  
 Engineering: TS Date: 10/19/04



10/18/04

No.	Revision	Date	By	Designer	Scale
1	PER TOC SECOND REVIEW	9/07/04	MVH	W&R	AS NOTED
				Drawn By	Date
				MVH	04/05/04
				Checked By	Job No.
				RTD	204017

BISHOP'S GATE P.U.D. - PARCEL AR-4

ROADWAY DETAILS

**WITHERS & RAVENEL**  
 ENGINEERS | PLANNERS | SURVEYORS  
 111 MacKenzie Drive Cary, North Carolina 27511 Tel: 919-469-3340 Fax: 919-467-6008 www.witthersravenel.com

Sheet No. 12