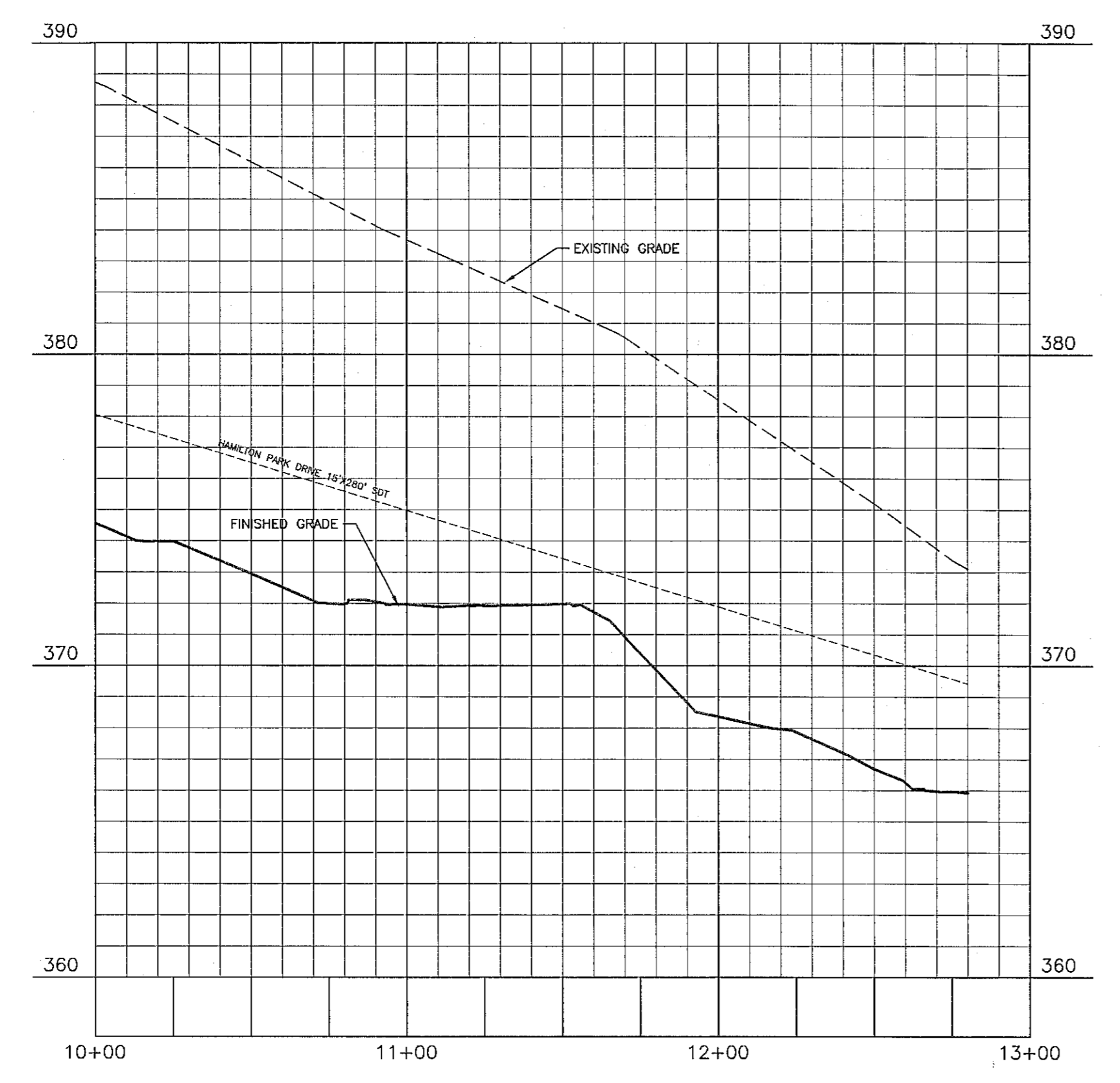
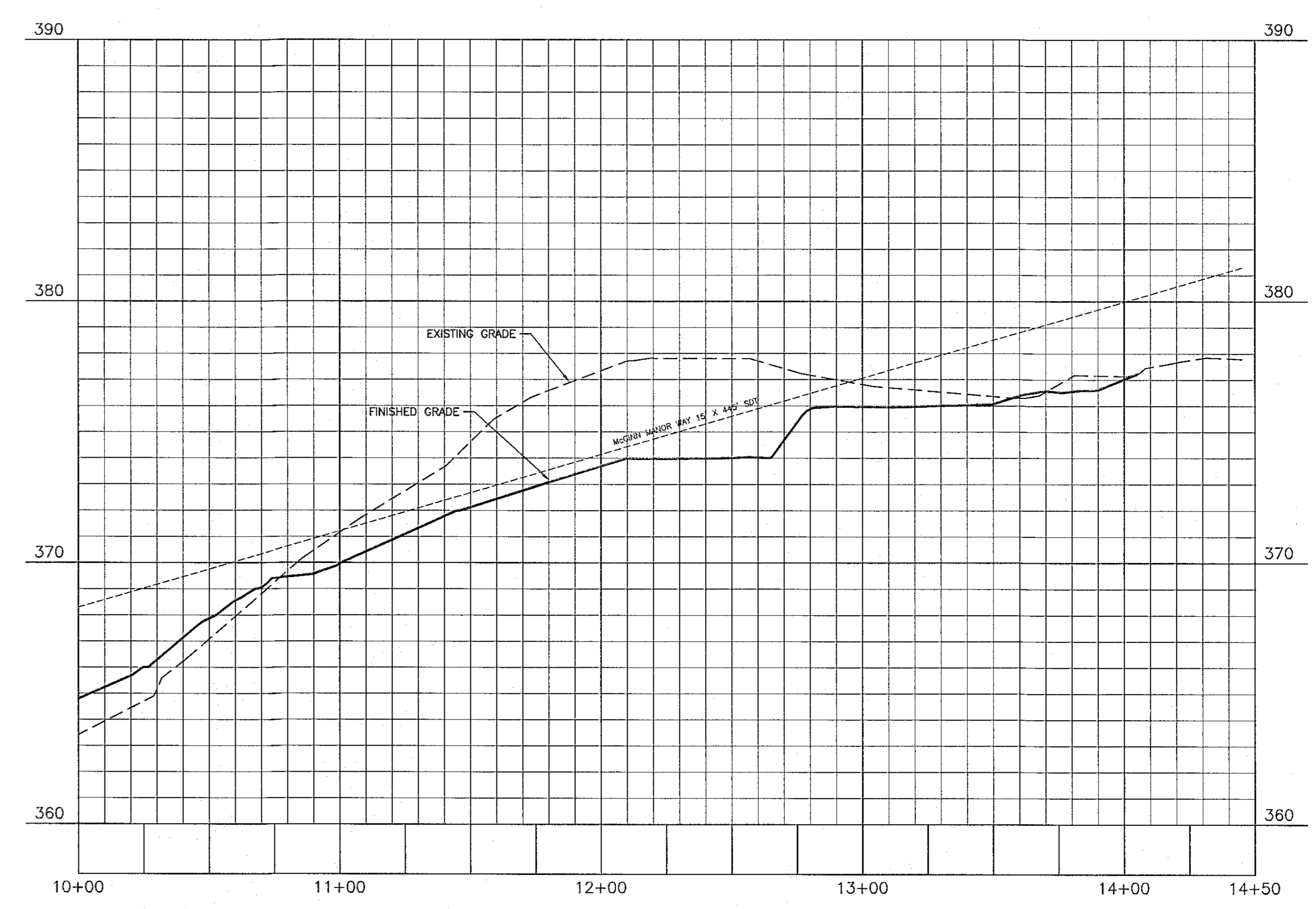


HAMILTON PARK LANE
 15' x 280' AASHTO SIGHT DISTANCE TRIANGLE CLEARANCE



McGINN MANOR LANE
 15' x 445' AASHTO SIGHT DISTANCE TRIANGLE CLEARANCE




FINAL DRAWING - RELEASED FOR CONSTRUCTION


X:\Projects\SDP\14000\Construction Drawings\Current Drawings\SDP14000-P2.dwg, 9/7/2016 9:06:30 AM, Hughes, Kevin

REVISIONS:
2016-08-31 REVISED PHASING

DEVELOPER:
 STANDARD PACIFIC OF THE CAROLINAS
 1100 PERIMETER PARK DR, SUITE 112
 MORRISVILLE, NORTH CAROLINA 27560



THE JOHN R. McADAMS COMPANY, INC.
 2905 Meridian Parkway
 Durham, North Carolina 27713
 License No.: C-0293
 (800) 733-5646 • McAdamsCo.com



PROJECT NO.	SDP-14000
FILENAME:	SDP14000-P2
CHECKED BY:	MDS
DRAWN BY:	KWH
HORIZ. SCALE:	1" = 40'
VERT. SCALE:	1" = 4'
DATE:	04-25-16

PLAN & PROFILE
 HAMILTON PARK LANE 15' x 280' SDT CLEARANCE
 &
 McGINN MANOR LANE 15' x 445' SDT CLEARANCE

BLAKELEY
 SUBDIVISION AND SITE PLANS
 CARY, NORTH CAROLINA

SHEET NO.	P-10
MCADAMS	
PRINT DATE:	