
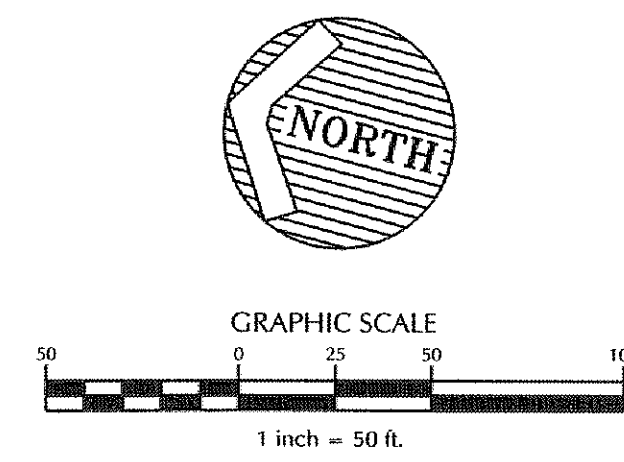
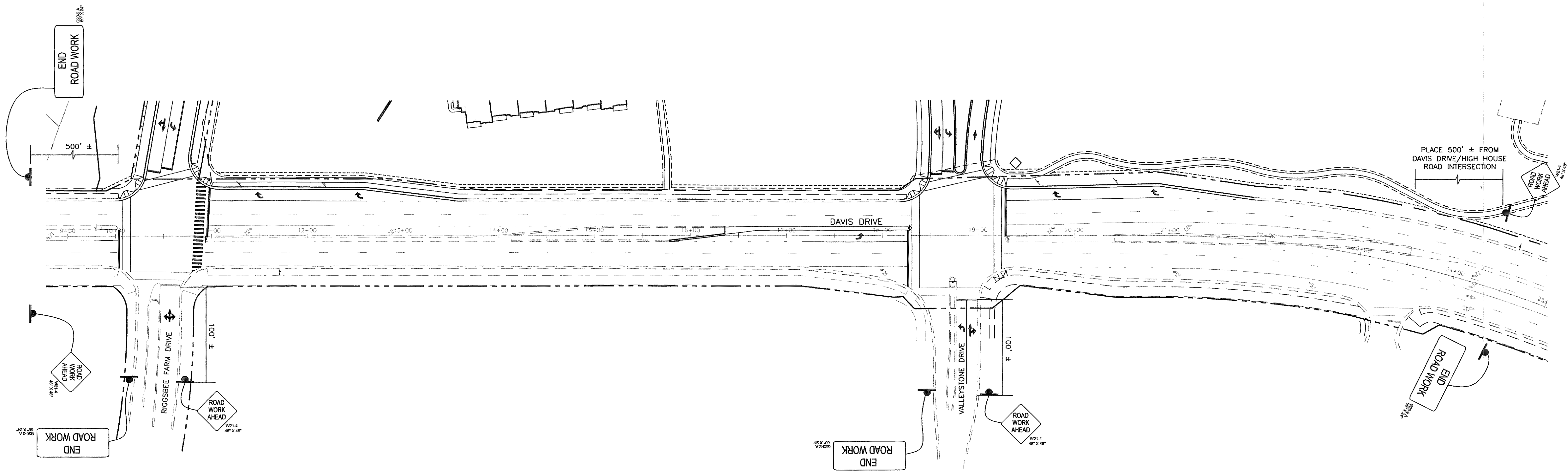


K:\05-1260\051260-20-Bestford\051260-20-Construction Drawings\051260-20-Master Set\071260.dwg - Wednesday, February 01, 2012 7:18:24 AM - 071260LE.PLT



07-SP-114-B  
HTE # 12-0186  
APPROVED by the TOWN of CARY  
Development Review Committee  
Planner: *KLM* Date: 3/19/2012

No.	Revision	Date	By
1	07-SP-114-B 1st SUBMITTAL	08/25/11	PMO
2	07-SP-114-B 2nd SUBMITTAL	10/13/11	PMO
3	07-SP-114-B 3rd SUBMITTAL	11/22/11	PMO
4	07-SP-114-B MASTER SET	01/31/12	PMO

Designer	PMO	Scale	AS NOTED
Drawn By	GAS	Date	08/25/11
Checked By	PMO	Job No.	2061284.20

BRADFORD - PHASE 1  
CARY WAKE COUNTY NORTH CAROLINA

DAVIS DRIVE TRAFFIC CONTROL PLAN

**WITHERS & RAVENEL**  
ENGINEERS | PLANNERS | SURVEYORS  
111 MacKenan Drive Cary, North Carolina 27511 tel: 919-469-3340 www.wITHERSRAVENEL.com License No. C-0832

Sheet No.  
**C7.8**