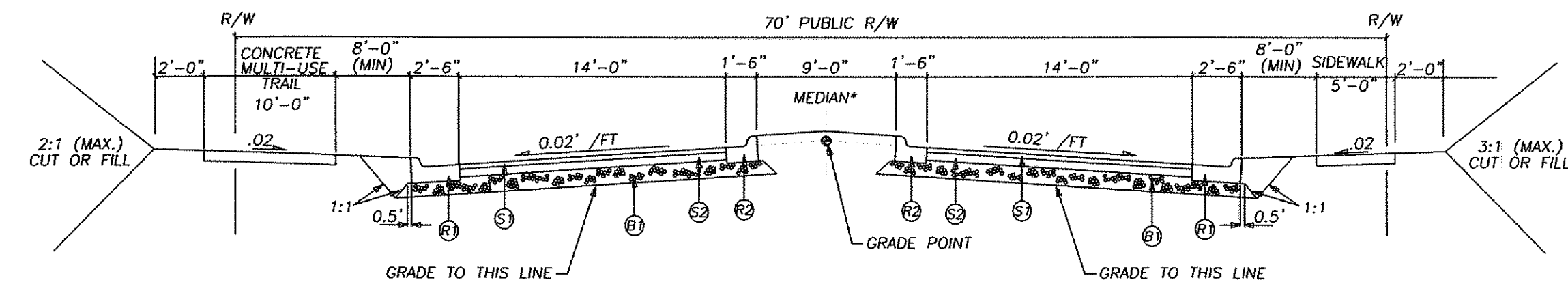


\*NOTE: MEDIAN LOCATION VARIES, SEE PLAN

MAGNESS DRIVE TYPICAL SECTION

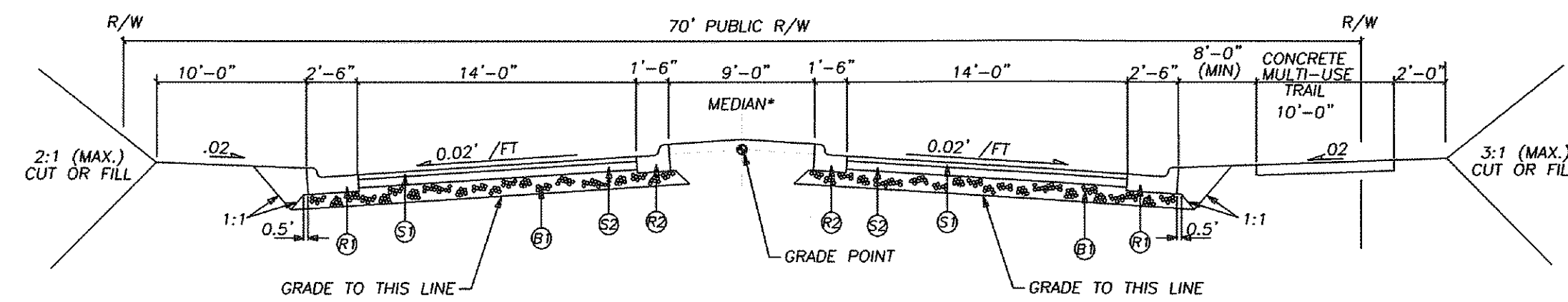
STATION 10+00 TO 14+40  
STATION 18+30 TO 19+35



\*NOTE: MEDIAN LOCATION VARIES, SEE PLAN

MAGNESS DRIVE TYPICAL SECTION

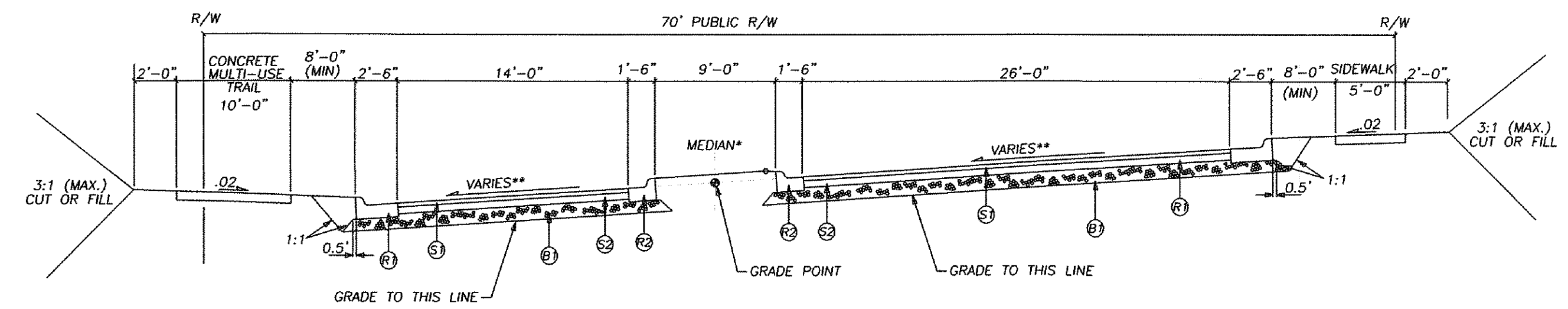
STATION 22+25 TO 30+75



\*NOTE: MEDIAN LOCATION VARIES, SEE PLAN

MAGNESS DRIVE TYPICAL SECTION

STATION 14+40 TO 18+30  
STATION 19+35 TO 22+25



NOTES: \*MEDIAN LOCATION VARIES, SEE PLAN  
\*\*ROADWAY TRANSITIONS FROM NORMAL CROWN (STA 30+75) TO APPROX. 3.38% SUPERELEVATION (STA 33+95)

MAGNESS DRIVE TYPICAL SECTION

STATION 30+75 TO 33+95

MAGNESS DRIVE PAVEMENT SCHEDULE

⑤	PROP. APPROX. 1.5" ASPHALT CONCRETE SURFACE COURSE, TYPE S9.5B
⑥	PROP. APPROX. 2.5" ASPHALT CONCRETE INTERMEDIATE COURSE, TYPE I9.0B
⑦	PROP. 10.0" COMPACTED AGGREGATE BASE COURSE
⑧	2'-6" CONCRETE CURB & GUTTER (TOC STD. 03000.02)
⑨	1'-6" CONCRETE CURB & GUTTER (TOC STD. 03000.02)

NOTES:  
1. PAVEMENT SHALL BE TACKED ON DOUBLE LISTS AND AT CURBS.  
2. FINAL 1.5" ASPHALT SURFACE COURSE TO BE PLACED AFTER THE INFRASTRUCTURE IS COMPLETE AND THE UTILITY SERVICES ARE INSTALLED OR AT THE END OF EACH PHASE.

K:\05\08-1280\04\1284-20-Bradford\04\Construction Drawings\01.3.1.12 TOC Master Set\02.2.dwg - Wednesday, February 01, 2012 8:50:35 AM - OTTOLE PAT

No.	Revision	Date	By
1	07-SP-114-B 1st SUBMITTAL	08/25/11	PMO
2	07-SP-114-B 2nd SUBMITTAL	10/15/11	PMO
3	07-SP-114-B 3rd SUBMITTAL	11/22/11	PMO
4	07-SP-114-B MASTER SET	01/31/12	PMO

Designer	PMO	Scale	AS NOTED
Drawn By	GAS	Date	08/25/11
Checked By	PMO	Job No.	2061284.20

BRADFORD - PHASE 1  
CARY WAKE COUNTY NORTH CAROLINA

MAGNESS DRIVE TYPICAL SECTIONS

07-SP-114-B  
HTE # 12-0186  
APPROVED by the TOWN of CARY  
Development Review Committee  
Planner: *KHH* Date: *3/1/2012*

**WITHERS & RAVENEL**  
ENGINEERS | PLANNERS | SURVEYORS  
111 MacKenan Drive Cary, North Carolina 27511 tel: 919-469-3340 www.wITHERSRAVENEL.com License No. C-0832

Sheet No.  
**C8.2**