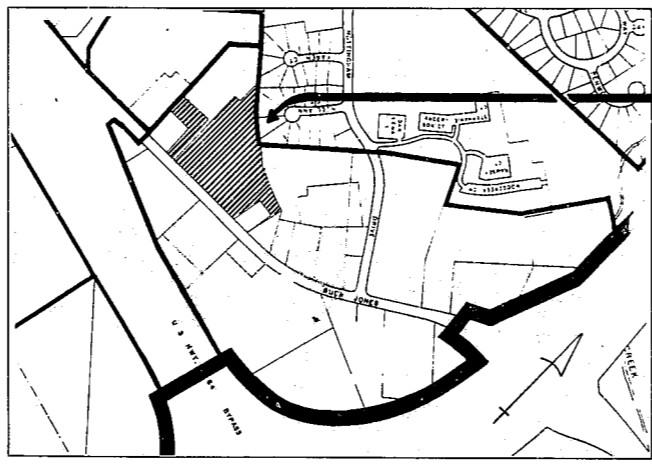


DEPARTMENTAL CHECK LIST  
FOR PLANS

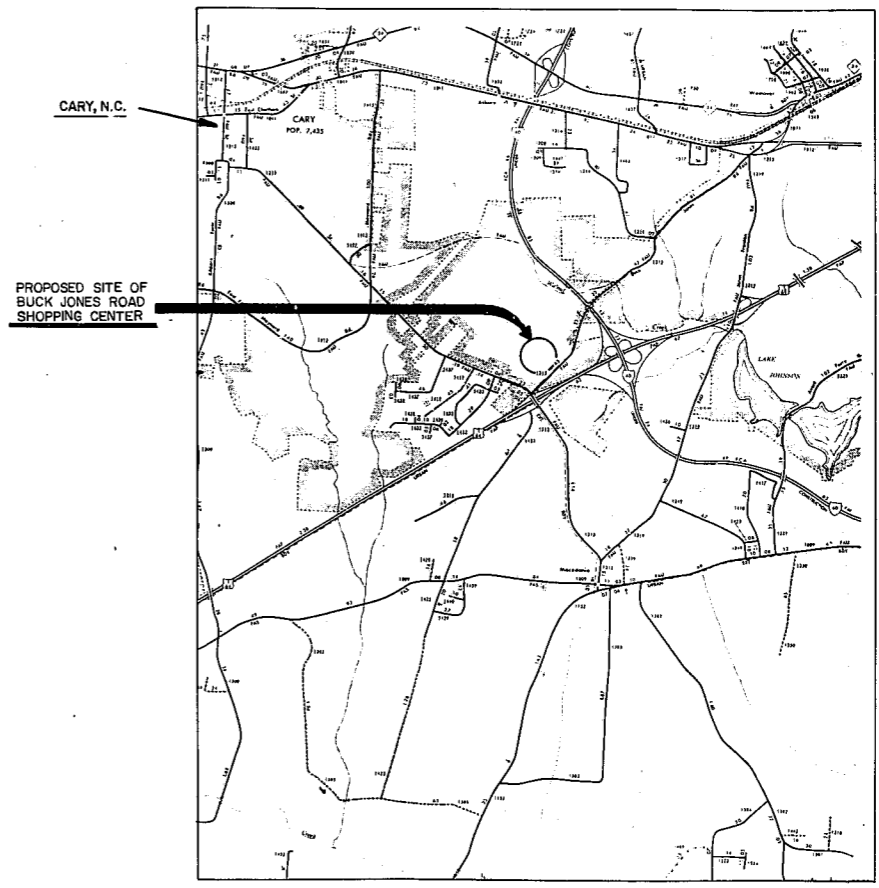
1. PLANNING DEPT. NAME: Donna Toppe DATE: Nov. 24, 1983  
 2. ENGINEERING DEPT. \_\_\_\_\_  
 3. FIRE DEPT. \_\_\_\_\_  
 4. PUBLIC WORKS DEPT. \_\_\_\_\_

APPROVED BY PLANNING AND ZONING BOARD DATE: Nov. 24, 1983  
 APPROVED BY TOWN COUNCIL DATE: Dec. 8, 1983

**REVISED PLANS**




LOCATION MAP  
SCALE: APPROX. 1" = 500'



VICINITY MAP  
SCALE: 1" = 0.5 MILE

PEIRSON & WHITMAN  
INCORPORATED  
CONSULTING ENGINEERS  
RALEIGH, N. C.



G. L. WILSON BUILDING COMPANY  
STATESVILLE, N. C.

DESCRIPTION:	BUCK JONES ROAD SHOPPING CENTER
	VICINITY MAP
	LOCATION MAP

DATE: OCT., 1983  
 DRAWN BY:             
 CHECKED BY:           

REVISIONS	
NO.	DATE

SCALES  
 HORIZ.: AS SHOWN  
 VERT.: SHOWN

PROJ. NO.	DIV.
0566	A-1

SHEET NO.  
1 OF 4  
DRAWING NO.