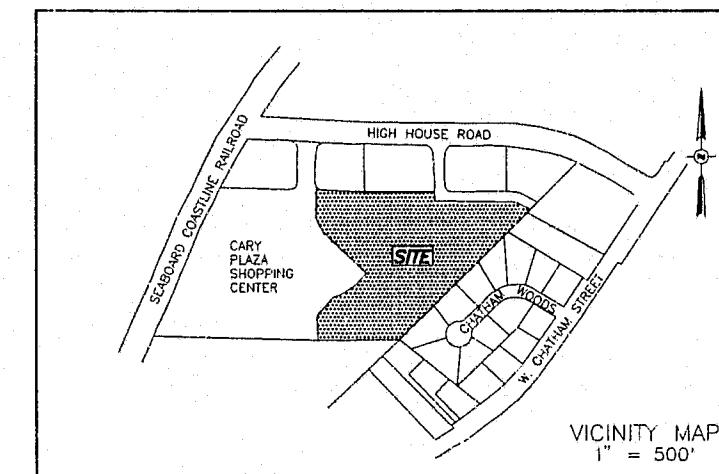


INDEX OF SHEETS	
SHEET 1	GENERAL SITE PLAN
SHEET 2	GENERAL UTILITY PLAN
SHEET 2A	SANITARY SEWER PROFILE
SHEET 3	GENERAL GRADING PLAN
SHEET 4	EROSION CONTROL PLAN
SHEET 5	GENERAL LANDSCAPING PLAN
SHEET 5A	LANDSCAPING WITH LIGHTING PLAN
SHEET 6	EROSION CONTROL DETAILS
SHEET 7	UTILITY DETAILS
SHEET A1	BUILDING FLOOR PLAN
SHEET A2	BUILDING EXTERIOR ELEVATION




CIVIL SITE PLANS BUFFALO E LANES

CARY PLAZA SHOPPING CENTER
151 HIGH HOUSE ROAD - CARY, NORTH CAROLINA
CARY PROJECT NUMBER 97-SP-101


"Official Approved Plan"
98-SP-118

APPROVED	
BY: DRC	DATE: 7-13-98
TEB	7-13-98
BY: JM	DATE: 7-14-98
TOWN OF CARY DEVELOPMENT REVIEW GROUP	



Revised entrance off
High House Rd. (based on
NCDOT comments) & extended
sewer line to all outparcels.

Randall L. Miller
LATEST REVISION: 6-8-98



THOMPSON and ASSOCIATES, P.A.

5821 HOLLY SPRINGS ROAD
RALEIGH, NC 27606
TEL: 919 851-1709
FAX 919 859-2143

OWNER: JOHN BUFFALO E
5304 BLUE SAGE DRIVE
RALEIGH, NORTH CAROLINA 27606

GENERAL PROJECT NOTES

ALL WORK AND MATERIALS SHALL CONFORM TO THE STANDARDS AND SPECIFICATIONS OF THE TOWN OF CARY.

CONTRACTOR SHALL OBTAIN A COPY OF THE CURRENT STANDARDS AND SPECIFICATIONS OF THE TOWN OF CARY TO REFER TO DURING CONSTRUCTION OF THE PROJECT.

CONTRACTOR SHALL VERIFY LOCATION OF ALL EXISTING ABOVE AND BELOW GROUND UTILITIES IN THE AREA PRIOR TO CONSTRUCTION AND COORDINATE THE RELOCATION OF THESE UTILITIES WITH THE APPROPRIATE AUTHORITIES.

ALL TEMPORARY AND PERMANENT EROSION CONTROL MEASURES SHALL BE IN ACCORDANCE WITH THE TOWN OF CARY SEDIMENT AND EROSION CONTROL STANDARDS AND SPECIFICATIONS.

T. Smith