NOTE:
ALL VENT PIPES, ETC. EXTENDING ABOVE THE ROOF SURFACE MUST BE PAINTED A COLOR THAT BLENDS WITH THE ROOF COLOR.



1. Front Elevation

Scale: 1" = 20'-0"



2. Rear Elevation

Scale: 1" = 20'-0"



3. Side (East) Elevation

Scale: 1" = 20'-0"



4. Side (West) Elevation

Scale: 1" = 20'-0"

RDU
RALEIGH-DURHAM AIRPORT AUTHORITY
1000 Trade Drive • PO Box 80001 • RDU Airport, NC 27623
John C. Brantley, Airport Director
tel: (919) 840-2100 • fax: (919) 840-0175 • www.rdu.com

Paul Laseter
Niles Bolton Associates
3060 Peachtree Road NW
Suite 600
Atlanta, GA 30305

11/16/2005

Good Afternoon:

The Wake County parcel identified by PIN: **0725773847** is partially within the RDU Transitional Zone yet well beyond the perimeter of the RDU Horizontal Zone.

The proposed structure has an estimated finished height of +/- 358' MSL which does not extend beyond the height limit prescribed by this zone.

According to bullet "C" on page 8 of the ***RDU Height Zoning Ordinance*** structures within the Transitional Zone and beyond the perimeter of the horizontal zone can be up to 75' before they require an RDU permit.

Sincerely,

Mary Ruth Dana

Mary Ruth Dana
GIS Manager

Raleigh-Durham Airport Authority Members

DURHAM COUNTY	WAKE COUNTY	DURHAM	RALEIGH
W. Stephens Tinker, Chairman	Michael A. Weeks, Vice-Chairman	Tonita F. Ripscomb	David T. Clancy
Craigie D. Sanders, Secretary	Terry K. Yeargan, Treasurer	Robert D. Teer, Jr.	Kim D. Frazier

CARY PROJECT NUMBER 05-SP-135
APPROVED
TOWN OF CARY

APPROVED BY DRC DATE 12·19·05
PLANNING KL DATE 1·29·06
ENGINEERING TS DATE 1·19·06

JOB NUMBER: 304013.00
DRAWN BY: FML
CHECKED BY: GH

Niles Bolton Associates, Inc.
One Buckhead Plaza
3060 Peachtree Road, NW.
Suite 600
Atlanta, Georgia
404-365-7600
Fax 404-365-7610
nba@nilesbolton.com

REVISIONS
DATE DESCRIPTION

This drawing, as an instrument of services, is and shall remain the property of the Landscape Architect and shall not be reproduced, published or used in any way without the permission of the Landscape Architect.

Carolina Preserve by Del Webb
AT AMBERLY
Cary, North Carolina

BUILDING ELEVATIONS

L-4.01

DATE: 1.42006

RELEASED FOR CONSTRUCTION

Y:\Land04\304013\docs\DWGS\CD Set\L-4.01.dwg Plotted: Jan 04, 2006 - 6:09am by lasep