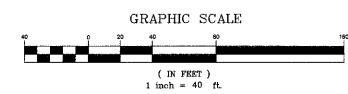
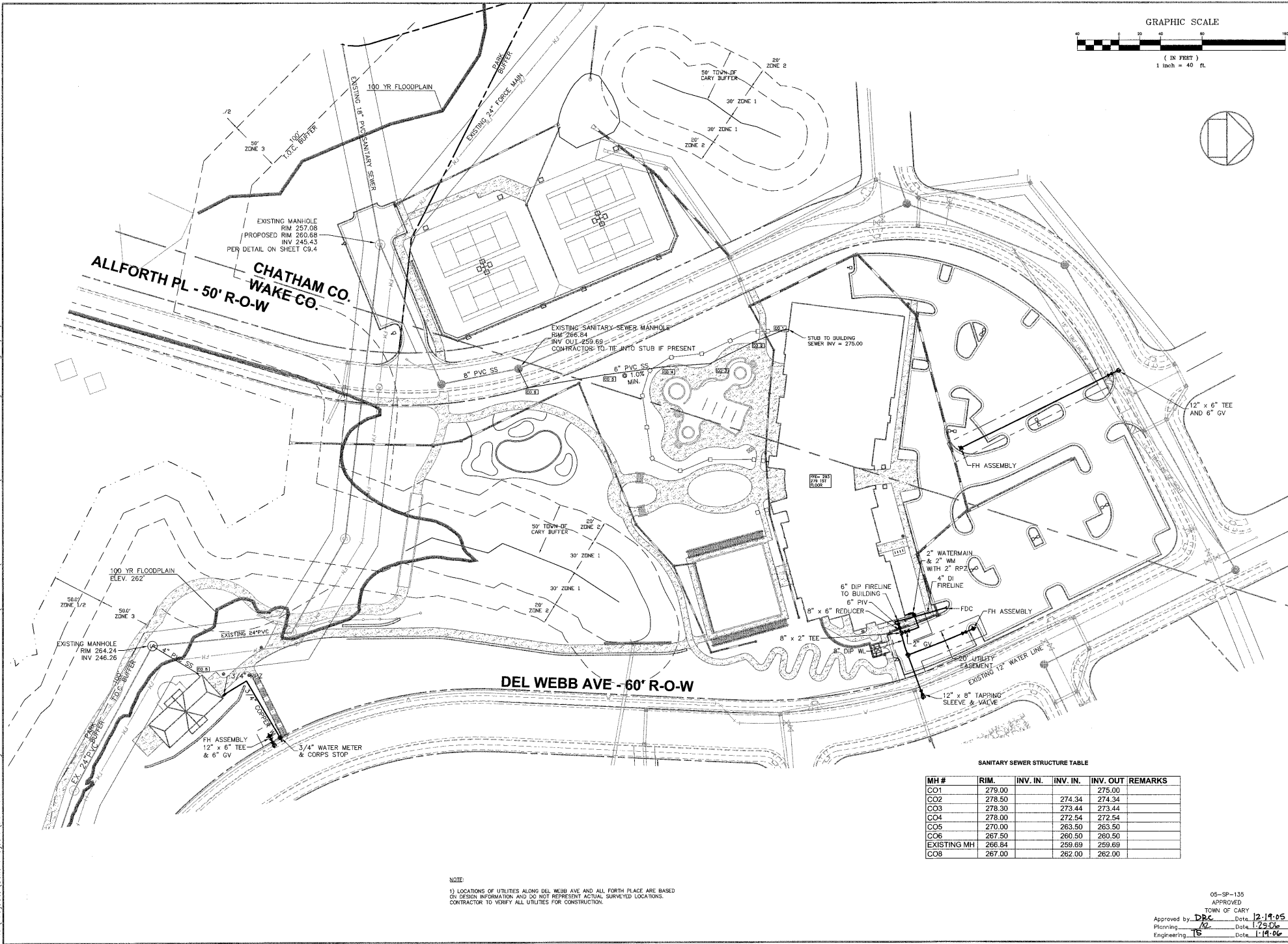



V:\Projects\Sells Projects\05-4029 Amberly AR Carolina Preserve Rec Center\DRAWINGS\PROJECT DRAWINGS\05-4029 C4.0 Utility Plan.dwg 1/10/2006 9:30:32 AM EST



CHAS. H. SELLS, INC.
 Consulting Engineers, Surveyors & Photogrammetrists
 15401 Western Parkway
 Suite 100
 Cary, NC 27515
 Tel: 919-678-0000
 Fax: 919-678-0006
 www.chasells.com



**AMBERLY AR
 RECREATION CENTER**
 CARY, NORTH CAROLINA

REVISIONS

NO.	DATE	DESCRIPTION

PROJECT #: 05-4029 DATE: 1/10/06
 DRAWN BY: CD CHECKED BY: BT
 TITLE: UTILITY PLAN
 SHEET: **C4.0**

SANITARY SEWER STRUCTURE TABLE

MH #	RIM	INV. IN.	INV. IN.	INV. OUT	REMARKS
CO1	279.00		275.00		
CO2	278.50		274.34	274.34	
CO3	278.30		273.44	273.44	
CO4	278.00		272.54	272.54	
CO5	270.00		263.50	263.50	
CO6	267.50		260.50	260.50	
EXISTING MH	266.84		259.69	259.69	
CO8	267.00		262.00	262.00	

NOTE:
 1) LOCATIONS OF UTILITIES ALONG DEL WEBB AVE AND ALL FORTH PLACE ARE BASED ON DESIGN INFORMATION AND DO NOT REPRESENT ACTUAL SURVEYED LOCATIONS. CONTRACTOR TO VERIFY ALL UTILITIES FOR CONSTRUCTION.

05-SP-135
 APPROVED
 TOWN OF CARY
 Approved by: *DRC* Date: 12-14-05
 Planning: *TS* Date: 1-25-06
 Engineering: *TS* Date: 1-14-06