



V:\Projects\04-4000\04-4000_MASTER\04-4000_MASTER.dwg: Del Webb, 01/23/05, 6/28/2005, 6:25:03 PM

CHAUMONT DR

Tangent 2
 Length: 568.41
 Course: S 33-00-39 E

Curve 2
 PI: 20+47.98
 Delta: 39-51-10 LEFT
 DOC: 28-38-52
 Tangent: 72.50
 Length: 139.11
 Radius: 200.00
 Design Speed: 25 MPH




04-SB-028
 APPROVED
 TOWN OF CARY

Approved by: DC Date: 6/13/05
 Planning: RC Date: 7/11/05
 Engineering: _____ Date: _____

HORIZ. SCALE: 1" = 50'
 VERT. SCALE: 1" = 5'

CHAS. H. SELLS, INC.
 Consulting Engineers, Surveyors & Photogrammetrists
 15401 Western Parkway
 Cary, NC 27513
 Tel: 919-678-0035
 Fax: 919-678-0206
 www.chasells.com



RELEASED FOR CONSTRUCTION

© CHAS SELLS, INC. ALL RIGHTS ARE RESERVED. ANY REPRODUCTION, WITHOUT PERMISSION FROM CHAS SELLS, INC. IS EXPRESSLY PROHIBITED.

Carolina Preserve by
 Del Webb at Amberly
 Phase 1
 Cary, NC
 GS Carolina
 3412 1/2 Hillsborough St.
 Raleigh, NC 27607

REVISIONS	

PROJECT #: 04-4000 DATE: 6/25/05
 DRAWN BY: JE CHECKED BY: DS
 TITLE:

CHAUMONT DR

SHEET
C3.16