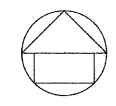
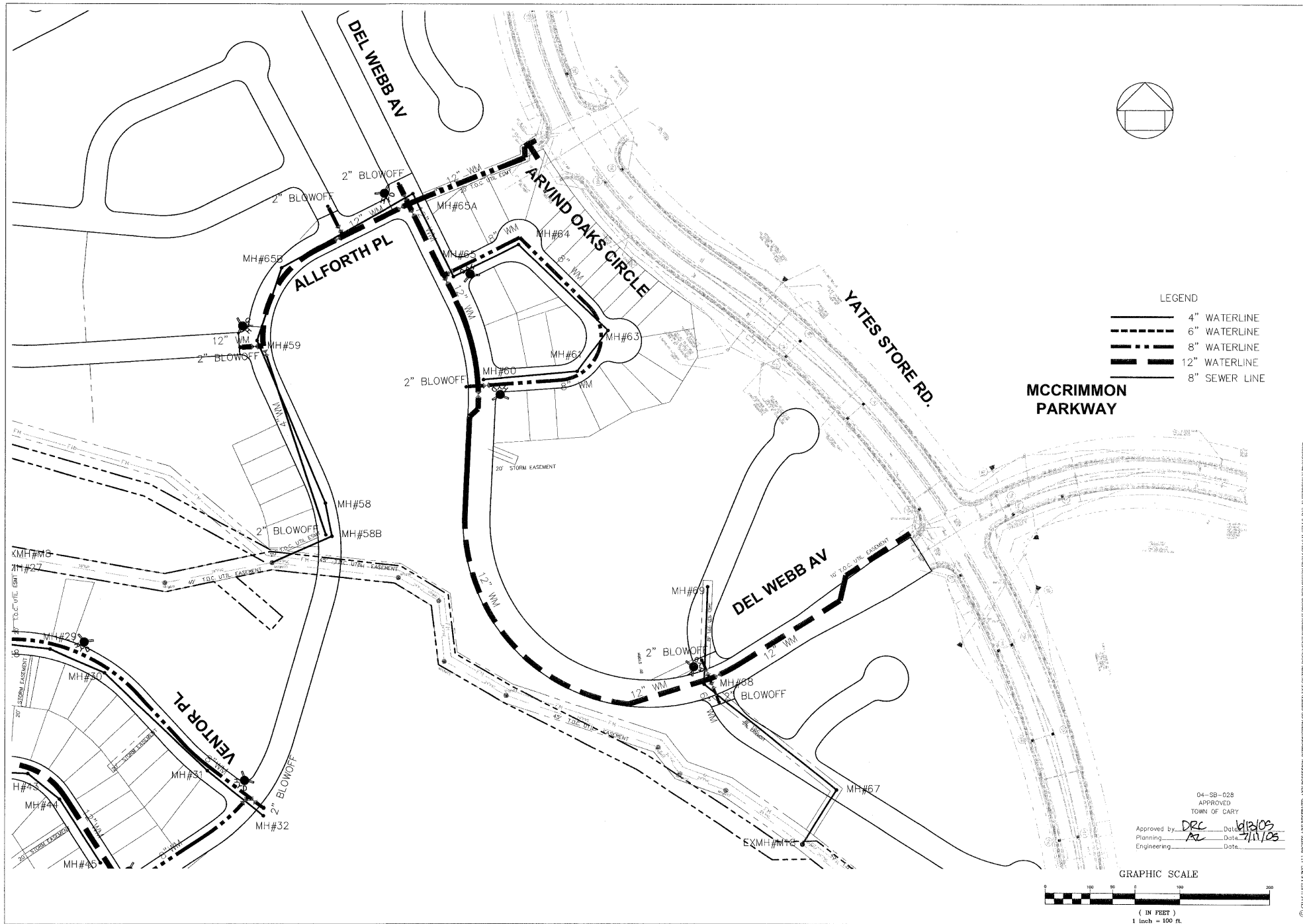



I:\Projects\GIS\Projects\04-430-000\04-430-000.dwg, ver:12-05-04.dwg, wsh, mcr:ah, 100 scale, 12, 6/26/2005, 7:33:32 PM



LEGEND

	4" WATERLINE
	6" WATERLINE
	8" WATERLINE
	12" WATERLINE
	8" SEWER LINE

MCCRIMMON PARKWAY



04-SB-028  
APPROVED  
TOWN OF CARY

Approved by: DRC Date: 1/11/05  
 Planning: AZ Date: 1/11/05  
 Engineering: \_\_\_\_\_ Date: \_\_\_\_\_

**CHAS. H. SELLS, INC.**  
 Consulting Engineers, Surveyors & Photographers  
 15401 Westover Park, Suite 100  
 Cary, NC 27513  
 Tel: 919-678-0035  
 Fax: 919-678-0206  
 www.chassells.com

RELEASED FOR CONSTRUCTION

Carolina Preserve by  
 Del Webb at Amberly  
 Phase 1  
 Cary, NC  
 GS Carolina  
 3412 1/2 Hillsborough St.  
 Raleigh, NC 27607

REVISIONS


PROJECT #: 04-406 DATE: 5/23/05  
 DRAWN BY: JE CHECKED BY: DS  
 TITLE: OVERALL UTILITY LAYOUT SHEET 2 OF 2  
 SHEET: C6.02

© CHASSELLS, INC. ALL RIGHTS ARE RESERVED. ANY REPRODUCTION OR OTHER USE OF THIS DOCUMENT WITHOUT PRIOR PERMISSION FROM CHAS. H. SELLS, INC. IS EXPRESSLY PROHIBITED.