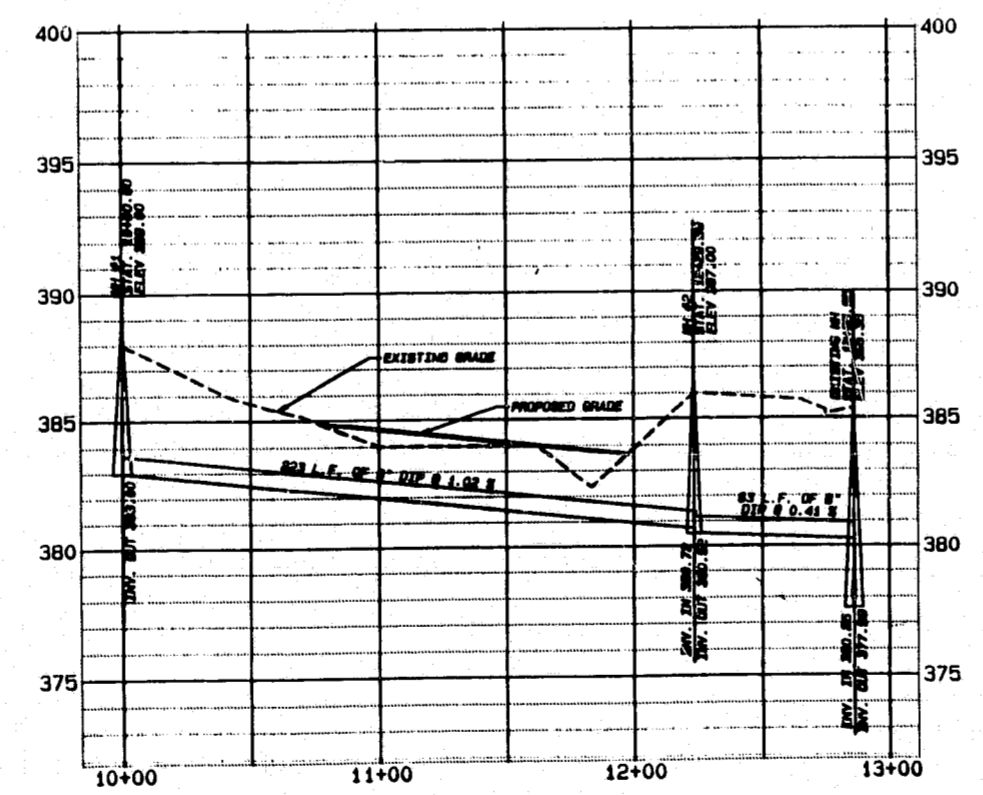
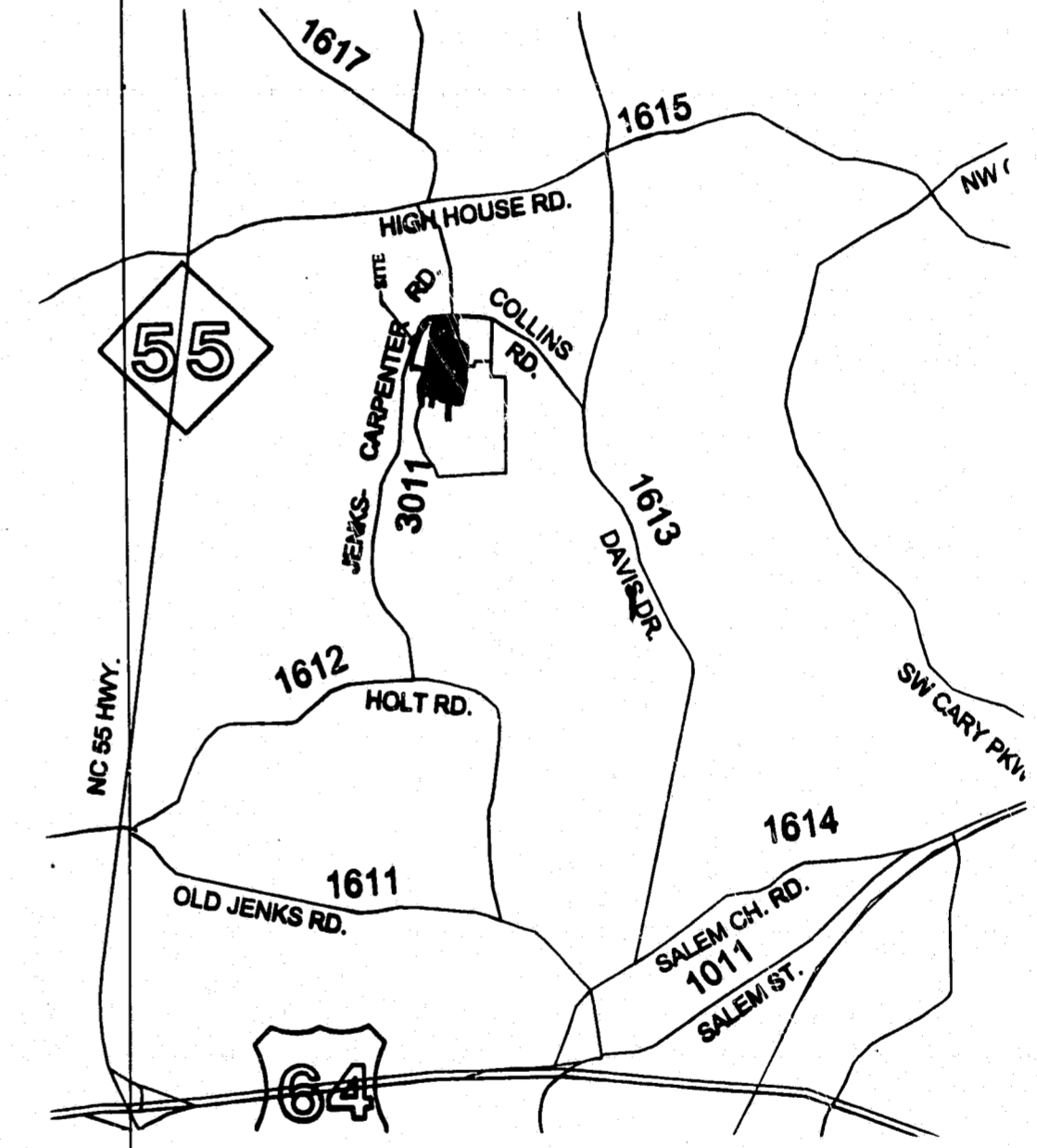
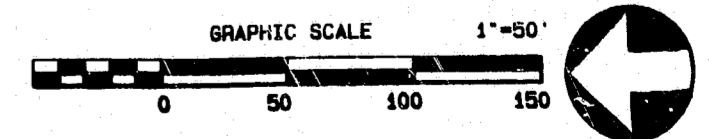


LINETYPE LEGEND		UTILITY LEGEND SYMBOL	
EXISTING	NAME	ABBREV.	SYM. NAME
---	WATER LINE	TBM	TEMPORARY BENCH MARK
---	GAS LINE	PP	UTILITY POLE
---	OVERHEAD ELECTRIC	MVPR	PROPOSED WATER VALVE
---	UNDERGROUND ELECTRIC	MVEX	EXISTING WATER VALVE
---	OVERHEAD TELEPHONE	BOAPR	PROPOSED BLOW OFF ASSEMBLY
---	UNDERGROUND TELEPHONE	BOA EX	EXISTING BLOW OFF ASSEMBLY
---	STORM DRAIN	WLCROSS	WATERLINE CROSS
---	SANITARY SEWER	WLTEE	WATERLINE TEE
---	FORCE MAIN	FHPR	FIRE HYDRANT
---	CENTERLINE	FHEX	FIRE HYDRANT
---	PHASE LINE	MHPR	PROPOSED MAN HOLE
---	FENCE LINE	MHEX	EXISTING MAN HOLE
---	SILT FENCE LINE	FESPR	PROPOSED FLARED END SECTION
---	STREAM LINE	FESEX	EXISTING FLARED END SECTION
---	TREE LINE	REDPR	PROPOSED REDUCER
---	CURB & GUTTER LINE	REDEX	PROPOSED REDUCER
---	CONTOUR LINE	SANSERV	4" SAN SEWER SERV
---	INDEX CONTOUR LINE	MSPR	3/4" WATER SERVICE
---	PROPERTY LINE		
---	SWALE/DITCH LINE		
---	TREE FENCE		
---	EASEMENT LINE		
---	ROW LINE		
---	FLOW LINE		
---	TEMP DIVERSION LINE		
---	CUT LIMITS		
---	FILL LIMITS		
---	RIGHT PROFILE		
---	LEFT PROFILE		
---	AREA OF DISTURBED		



01-SP-111
APPROVED
 BY: DRC DATE: 7/21/01
 BY: JS DATE: 8/11/01
 TOWN OF CARY
 DEVELOPMENT REVIEW GROUP
 * WATER METER TO BE PLACED AT RM.

TOWN OF CARY
 ENGINEERING DEPT.
 REVIEWED BY: *John P. Stradley*
 DATE: 8/22/01



Plot Date: 7/26/2001 Time: 11:33AM