

# CARPENTER VILLAGE

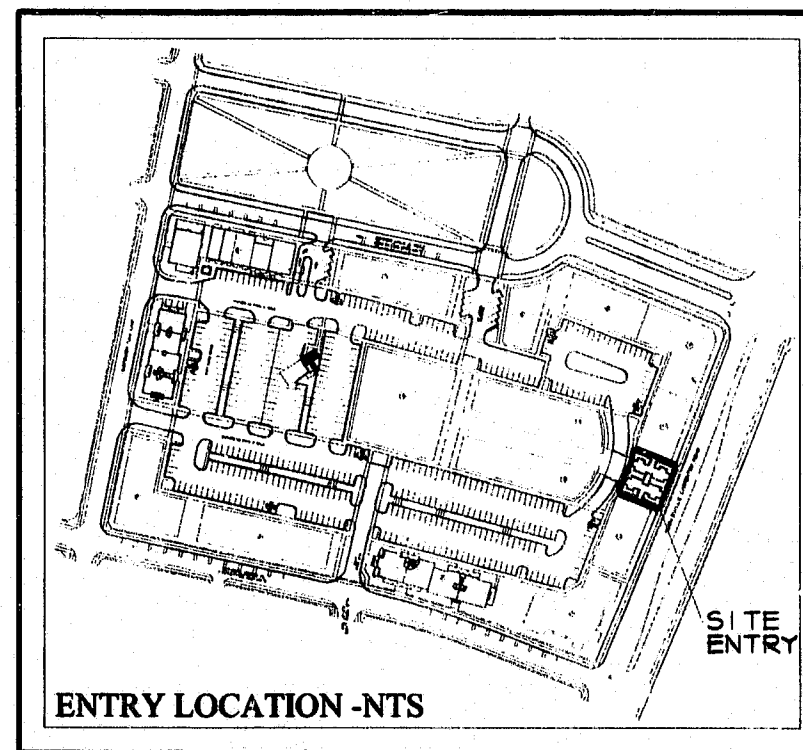
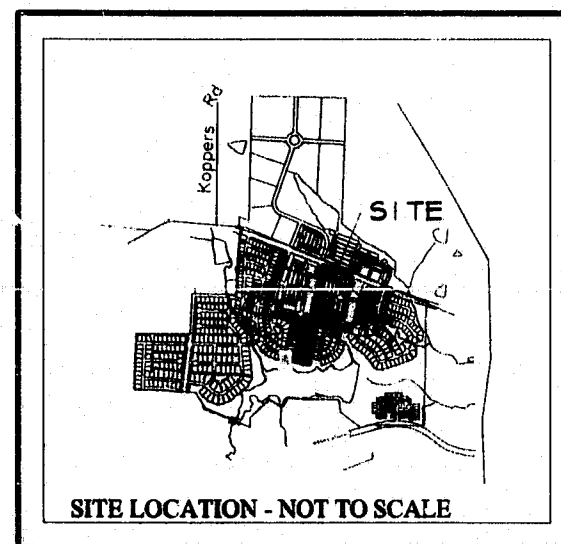
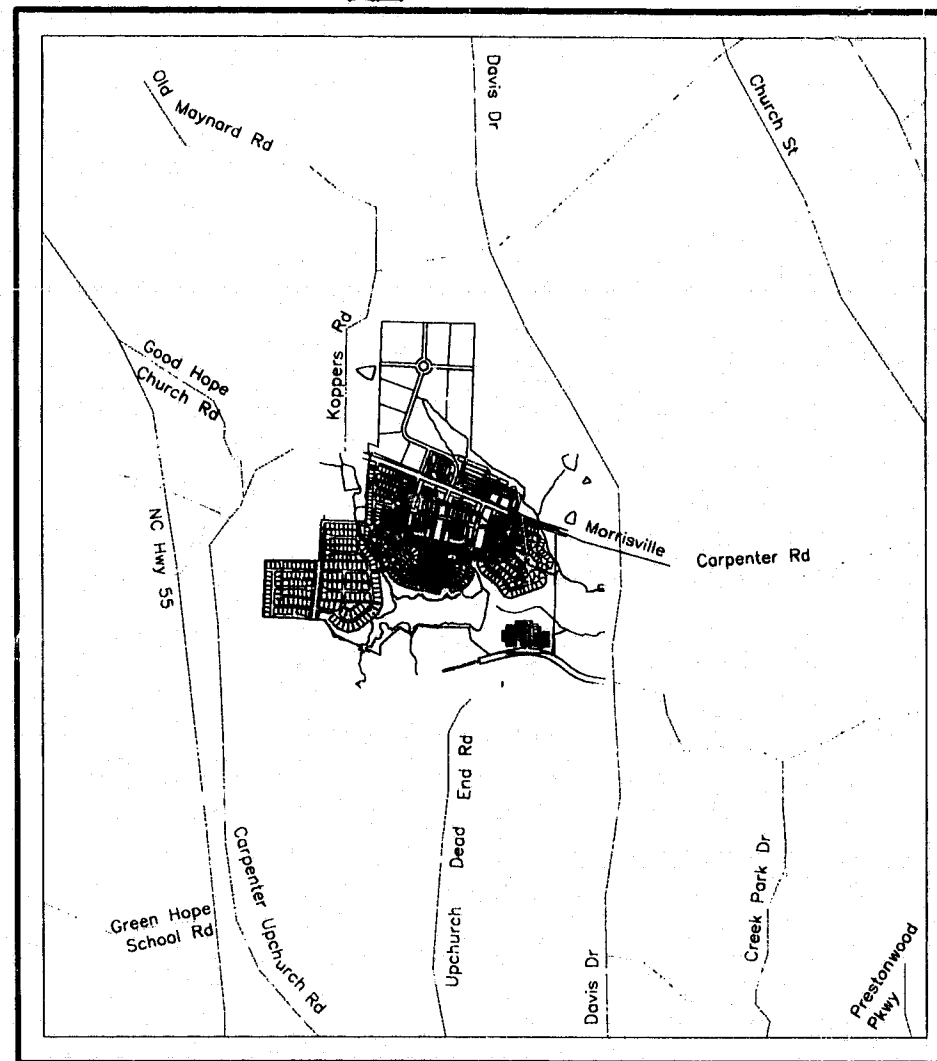
## CARY, NORTH CAROLINA

### PEDESTRIAN ENTRY, PARCEL VC-1, PHASE 9

### VILLAGE CORE

OCTOBER 7, 2002  
 NOVEMBER 4, 2002  
 NOVEMBER 21, 2002 (APPROVAL)

VICINITY MAP 



INDEX TO SHEETS:

- |     |  |
|-----|--|
| C-1 | COVER SHEET                              |
| L-1 | PEDESTRIAN ENTRY LAYOUT & CROSS-SECTIONS |
| L-2 | PEDESTRIAN ENTRY DRAINAGE & IRRIGATION   |
| L-3 | PEDESTRIAN ENTRY DETAILS                 |

**CLIENT / OWNER**  
 FERRELL LAND COMPANY, L.L.C./  
 W & W PARTNERS, INC.  
 1000 DARRINGTON DRIVE  
 SUITE 105  
 CARY, NORTH CAROLINA 27513

**LAND PLANNING /  
 LANDSCAPE ARCHITECTURE**  
 ELAM TODD d'AMBROSI, PA  
 2601 WESTON PARKWAY  
 SUITE 203  
 CARY, NORTH CAROLINA 27513

02-SP-133  
 APPROVED  
 TOWN OF CARY

Approved by DRC Date 11-12-02  
 Planning ET Date 11-02-02  
 Engineering ET Date 11-26-02