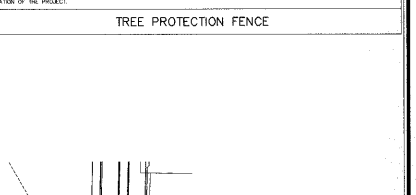
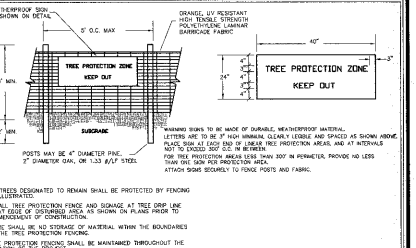







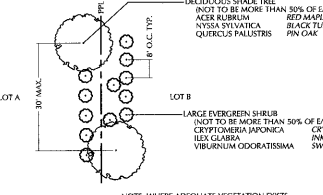
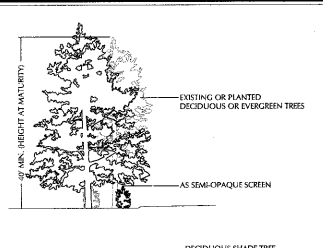
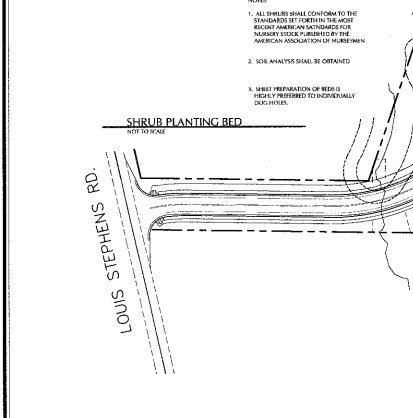
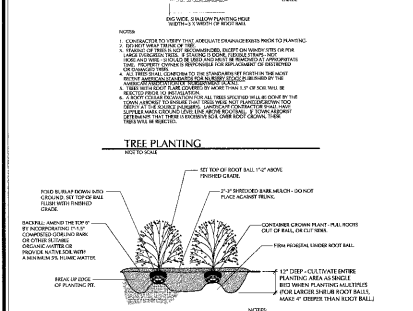
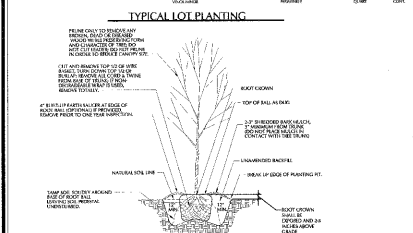


VEGETATION SCHEDULE

COMMON NAME	QUANTITY	SIZE	HT.	SPACING
DECIDUOUS CANOPY TREE	1	12"	12'	12'
DECORATIVE UNDERSTORY TREE	1	12"	12'	12'
LOW DECIDUOUS CANOPY SHRUB	1	12"	12'	12'
EVERGREEN FOUNDATION SHRUB	1	12"	12'	12'
LARGE EVERGREEN SHRUB, 4'-8" HT.	1	12"	12'	12'



REVISIONS

No.	Revision	Date	By	Checked
A	100 1st REVIEW COMMENTS	7/26/04	CRP	
B	100 2nd REVIEW COMMENTS	8/20/04	CRP	
C	100 3rd REVIEW COMMENTS	10/20/04	CRP	
D	100 APPROVAL	5/22/05	CRP	

CARRAMORE SUBDIVISION PHASE II

PLANTING PLAN

Scale: 1" = 100'

Drawn By: G.S.
Checked By: G.S.
Date: 4/7/04
Job No.: 204037

WITHERS & RAVENEL

ENGINEERS | PLANNERS | SURVEYORS

111 Main Street, Cary, North Carolina 27511 | Tel: 919-469-3340 | Fax: 919-467-6608 | www.witthersandravenel.com

04-SB-012 APPROVED TOWN OF CARY

Approved By: [Signature] Date: 6/20/05
Planning: [Signature] Date: 6/20/05
Engineering: [Signature] Date: 6/20/05

Scale: 1" = 100'

Sheet No. 14