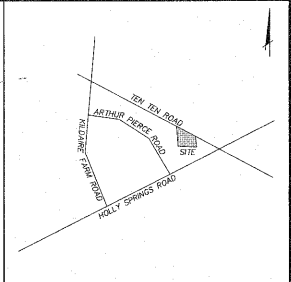



- KEY NOTES**
- EXISTING DRIVE TO BE REMOVED.
 - CLEAR AND GRUB WITHIN CONSTRUCTION LIMITS.
 - TREE PROTECTION FENCE, SEE DETAIL SHEET C9.02

- GENERAL NOTES**
- ALL EXISTING STRUCTURES AND UTILITIES SHALL BE REMOVED AS NEEDED TO ALLOW NEW CONSTRUCTION. IN GENERAL, FEATURES INDICATED IN BOLD ON THIS PLAN SHALL BE REMOVED. UNDERGROUND ELECTRICAL LINES MAY BE ABANDONED IN PLACE OUTSIDE OF NEW BUILDING LIMITS. COORDINATE PROPER ABANDONMENT WITH UTILITIES.
 - ALL PAVEMENT OR CONCRETE TO BE REMOVED SHALL BE SAW CUT TO PROVIDE A STRAIGHT AND UNIFORM JOINT FOR NEW PAVEMENT, SIDEWALK, CURB AND GUTTER, ETC. ANY EXISTING PAVEMENT, SIDEWALK, CURB AND GUTTER, ETC. THAT MUST BE REMOVED TO ALLOW NEW CONSTRUCTION SHALL BE REMOVED AND REPAIRED PER THE SPECIFICATIONS AND DETAILS OF TO MATCH PRE-CONSTRUCTION CONDITIONS (WHETHER OR NOT SHOWN ON THE DRAWINGS TO BE REMOVED).
 - ALL UTILITIES OR STRUCTURES NOT INDICATED FOR REMOVAL OR MODIFICATION ARE TO REMAIN AND BE PROTECTED FROM DAMAGE.
 - ALL WASTE MATERIAL GENERATED FROM DEMOLITION ACTIVITIES SHALL BE DISPOSED OF OFF-SITE IN ACCORDANCE WITH ALL APPLICABLE RULES AND REGULATIONS.
 - EXISTING SITE SURVEY INFORMATION WAS TAKEN FROM TOPOGRAPHIC SURVEY PROVIDED BY J.H. CHANDLER & ASSOCIATES. THESE PLANS DO NOT ASSUME ANY LIABILITY FOR ANY EXISTING INFORMATION BOTH SHOWN AND NOT SHOWN ON THE SURVEY AND ANY CHANGES TO THE EXISTING CONDITIONS THAT MAY HAVE OCCURRED AFTER THE SURVEY WAS ISSUED. CONTRACTOR SHALL VERIFY ALL EXISTING SITE CONDITIONS PRIOR TO CONSTRUCTION.
 - INSTALL TREE PROTECTION FENCING PRIOR TO BEGINNING CLEARING OPERATIONS. CLEAR AND GRUB ALL AREAS AS SHOWN AND REQUIRED TO PERMIT INSTALLATION OF NEW CONSTRUCTION PER SPECIFICATIONS AND DRAWINGS. EXISTING TREES, SHRUBS OR OTHER LANDSCAPE MATERIAL WHICH WILL CONFLICT WITH NEW CONSTRUCTION SHALL BE REMOVED (WHETHER OR NOT SHOWN ON THE DRAWINGS). ALL CONTRACTORS SHALL VISIT THE SITE AND OBSERVE EXISTING CONDITIONS PRIOR TO BIDDING.
 - TO MINIMIZE DAMAGE TO EXISTING TREES NEAR THE INTERIOR EDGE OF BUFFER AND STRIPSCHARES, THE CONTRACTOR SHALL CUT 2'-FT DEEP TRENCHES ALONG THE LIMITS OF DISTURBANCE, SO AS TO CUT, RATHER THAN TEAR ROOTS.
 - TREE PROTECTION FENCING SHALL BE MAINTAINED ON THE SITE UNTIL ALL SITE WORK IS COMPLETED AND THE FINAL SITE INSPECTION PRIOR TO THE CERTIFICATE OF OCCUPANCY (C.O.) IS SCHEDULED. THE FENCING SHALL BE REMOVED PRIOR TO FINAL SITE INSPECTION FOR THE C.O.
 - PRIOR TO DEMOLISHING EXISTING STRUCTURES, MAKE AN INSPECTION FOR ANY HAZARDOUS MATERIALS. CONTACT ARCHITECT IMMEDIATELY IF ANY HAZARDOUS MATERIALS ARE DISCOVERED. CAP AND REMOVE UTILITY SERVICES, FUEL TANKS AND SEPTIC SYSTEMS. ALL WORK TO BE PERFORMED IN ACCORDANCE WITH APPLICABLE FEDERAL, STATE AND LOCAL REGULATIONS.
 - VERIFY ALL ILLUSTRATED KNOWN UNDERGROUND ELEMENTS. EXERCISE REASONABLE EFFORTS TO PROTECT ANY UNKNOWN UNDERGROUND ELEMENTS. NOTIFY THE ARCHITECT IMMEDIATELY IF UNKNOWN ELEMENTS ARE DISCOVERED THAT WOULD NECESSITATE MODIFICATION TO THE PROPOSED DESIGN.
 - PROTECT ALL ADJACENT PROPERTIES, THE GENERAL PUBLIC AND ALL OF THE OWNER'S FACILITIES. SHOULD DAMAGES OCCUR, REPAIR IMMEDIATELY AS DIRECTED BY THE ARCHITECT.
 - ALL WORK SHALL BE PERFORMED IN ACCORDANCE WITH APPLICABLE LOCAL, STATE AND FEDERAL REGULATIONS.
 - ALL EXISTING MAULTS, MANHOLES, STORM DRAIN STRUCTURES, CLEANOUTS, ETC. SHALL BE ADJUSTED AS NEEDED TO MATCH FINISH GRADE.
 - ALL CONSTRUCTION SHALL BE IN STRICT ACCORDANCE WITH ALL TOWN OF CARY STANDARDS, SPECIFICATIONS AND DETAILS.



VICINITY MAP
SCALE: 1" = 1000'

GPS
Chandler, Spight
engineers, p.a.
7021 Parroy Road, Suite 201
Fayetteville, NC 27326
Tel: 919-352-4845



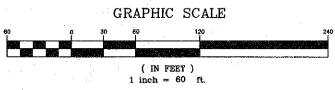
REVISIONS

NO.	DATE	DESCRIPTION

CONSTRUCTION DOCUMENT

LEGEND

	EXISTING TO REMAIN	EXISTING TO BE REMOVED
OVERHEAD ELECTRICAL	— E —	— E —
ELECTRICAL UNDERGROUND	— UE —	— UE —
GAS	— G —	— G —
SANITARY SEWER	— SS —	— SS —
TELEPHONE	— T —	— T —
UNDERGROUND TELEPHONE	— UT —	— UT —
WATER	— W —	— W —
FORCE MAIN	— FM —	— FM —
STORM DRAIN	— SD —	— SD —
INDIVIDUAL TREE TO REMAIN	⊗	⊗
INDIVIDUAL TREE TO BE REMOVED	⊗	⊗
LIGHT POLE	⊙ LP	⊙ LP
UTILITY POLE	⊙ UP	⊙ UP
MANHOLE	⊙ MH	⊙ MH
CLEAN OUT	⊙ CO	⊙ CO
DROP INLET/CATCH BASIN	□ DI, CB	□ DI, CB
FIRE HYDRANT	⊙ FH	⊙ FH
WATER VALVE	⊙ WV	⊙ WV
CONSTR./CLEARING LIMITS	— — — — —	— — — — —
TREE PROTECTION FENCING	— — — — —	— — — — —



07-SP-015
APPROVED
TOWN OF CARY

Approved by **DRC** Date **04-23-07**
Planning **766** Date **05-15-07**
Engineering **TS** Date **5-21-07**

C1.01

SHEET 2 OF 27
FEBRUARY 2007

CARY ALLIANCE CHURCH
4108 TEN TEN ROAD
CARY, NORTH CAROLINA