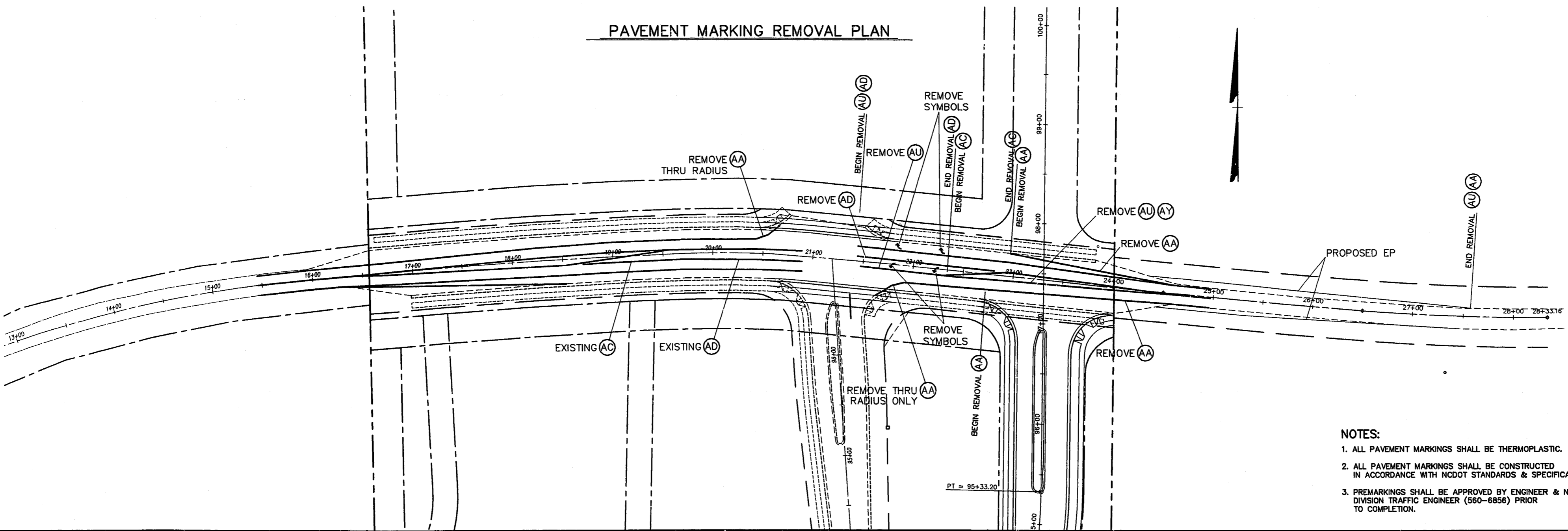


PAVEMENT MARKING REMOVAL PLAN

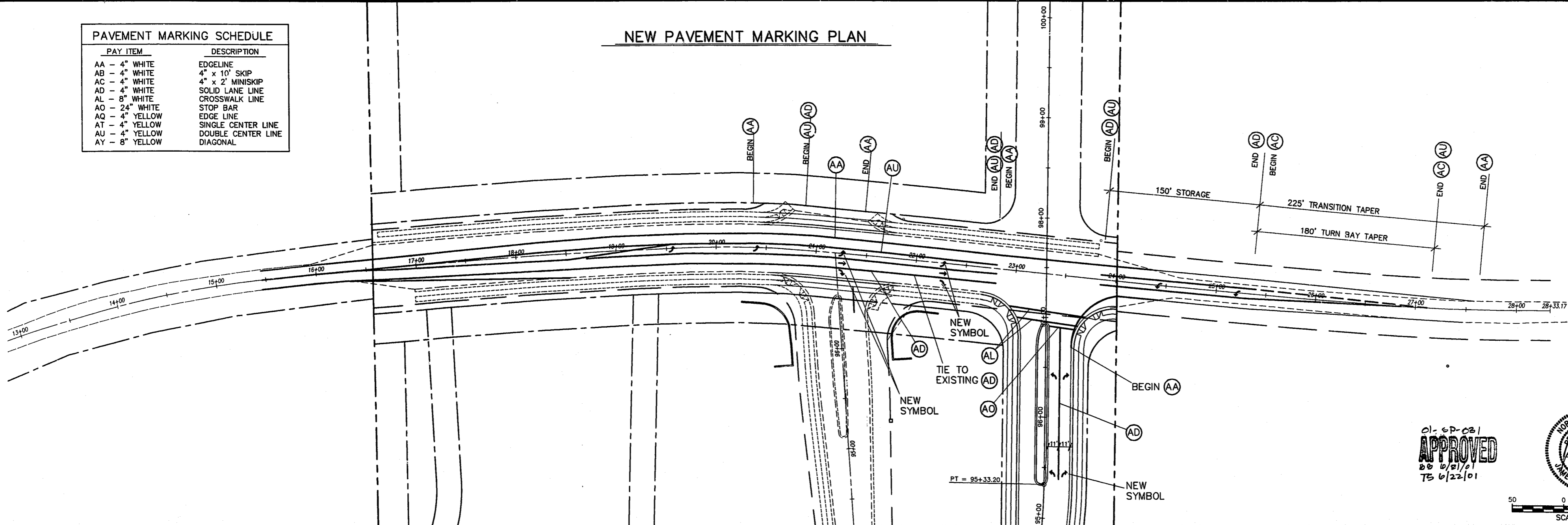


- NOTES:**
1. ALL PAVEMENT MARKINGS SHALL BE THERMOPLASTIC.
 2. ALL PAVEMENT MARKINGS SHALL BE CONSTRUCTED IN ACCORDANCE WITH NCDOT STANDARDS & SPECIFICATIONS.
 3. PREMARKINGS SHALL BE APPROVED BY ENGINEER & NCDOT DIVISION TRAFFIC ENGINEER (560-6856) PRIOR TO COMPLETION.


PAVEMENT MARKING SCHEDULE

PAY ITEM	DESCRIPTION
AA - 4" WHITE	EDGE LINE
AB - 4" WHITE	4" x 10' SKIP
AC - 4" WHITE	4" x 2' MINISKIP
AD - 4" WHITE	SOLID LANE LINE
AL - 8" WHITE	CROSSWALK LINE
AO - 24" WHITE	STOP BAR
AQ - 4" YELLOW	EDGE LINE
AT - 4" YELLOW	SINGLE CENTER LINE
AU - 4" YELLOW	DOUBLE CENTER LINE
AY - 8" YELLOW	DIAGONAL

NEW PAVEMENT MARKING PLAN



01-6P-021
APPROVED
 BY 6/21/01
 TS 6/22/01



SCALE: 1" = 50'

WITHERS & RAVENEL Engineering & Surveying, Inc.
 111 Mackenan Drive Cary, N.C. 27511
 919-469-3340 FAX 919-467-6008

No.	Description	Date	By
A	FINAL COMMENTS	6/21/01	GAS

CARY GLEN BOULEVARD REALIGNMENT
 CARY PARK P.U.D.

CARPENTER FIRE STATION
PAVEMENT MARKING PLAN

Designer W&R	Scale 1"=50'
Drawn By GAS	Date 3/6/01
Checked By JEC	Job No. 201024

CAD File: SH17.DWG
 Sheet No.: **7** of .