

# AS-BUILT DRAWINGS FOR CARY PARK PARCEL SF-8a CARY PARK P.U.D.


**PROFESSIONAL ENGINEER'S  
CERTIFICATION**

PROJECT NAME: Cary Park Parcel SF-8a  
 PERMIT NO: 1991002 DATE ISSUED: October 12, 2001

I, James H. Confield, PE, as a duly registered Professional Engineer in the State of North Carolina, having been authorized to observe (personally, weekly, full time) the construction of the project, Cary Park Parcel SF-8a, Cary, North Carolina, for the location shown on the attached site plan.

I hereby certify that, to the best of my abilities, the drawings and alignment were used in the observation of the construction such that the construction was observed to be built within substantial compliance and intent of this permit, the approved plans and specifications, and other supporting materials.

*J. Confield*  
 P.E. REGISTRATION NO. 16299  
 WEDS Project No. 201115.0



**(FORMERLY KNOWN AS CARY GLEN P.U.D.)**

CARY, N.C.

CARY PROJECT # 01-SB-003


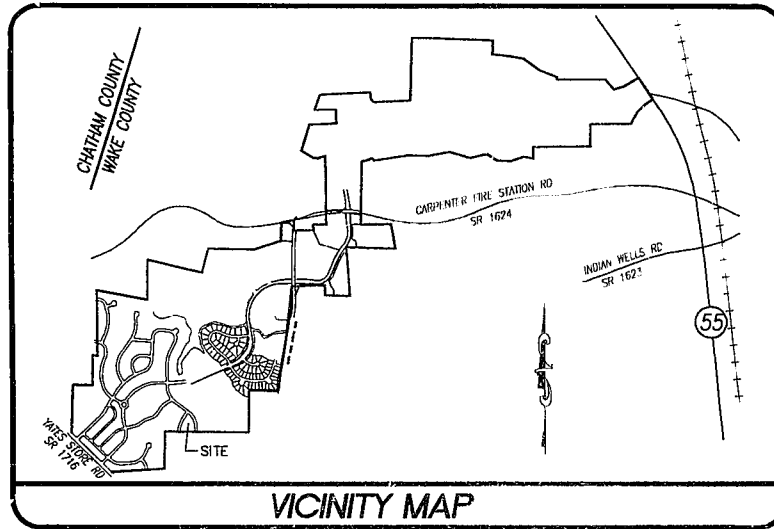
**PROFESSIONAL ENGINEER'S  
CERTIFICATION**

PROJECT NAME: Cary Park Parcel SF-8a  
 PERMIT NO: 1991002 DATE ISSUED: October 12, 2001

I, James H. Confield, PE, as a duly registered Professional Engineer in the State of North Carolina, having been authorized to observe (personally, weekly, full time) the construction of the project, Cary Park Parcel SF-8a, Cary, North Carolina, for the location shown on the attached site plan.

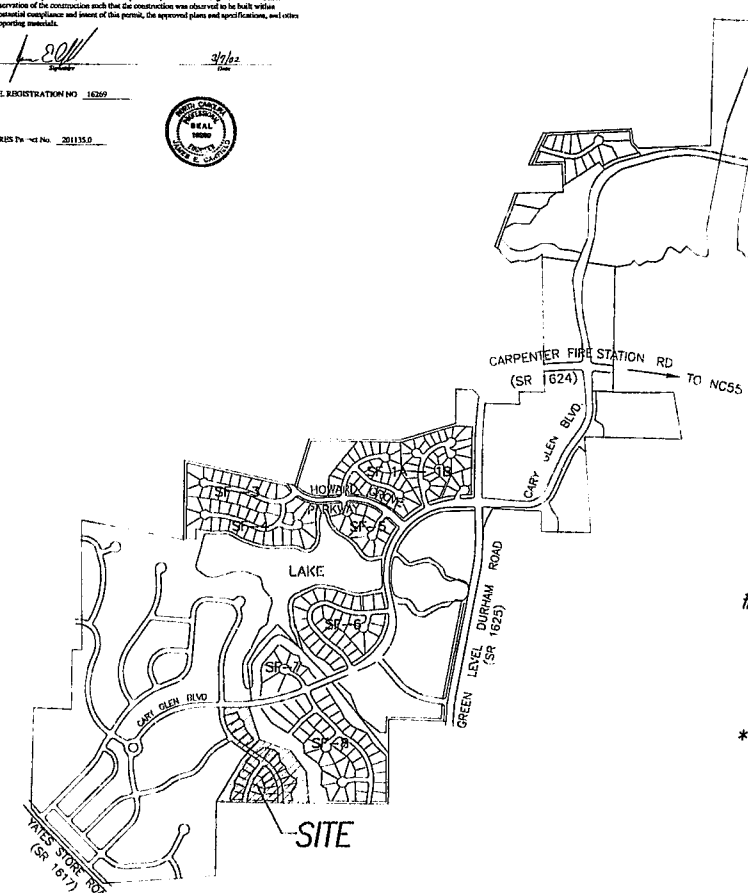
I hereby certify that, to the best of my abilities, the drawings and alignment were used in the observation of the construction such that the construction was observed to be built within substantial compliance and intent of this permit, the approved plans and specifications, and other supporting materials.

*J. Confield*  
 P.E. REGISTRATION NO. 16299  
 WEDS Project No. 201115.0

INDEX OF SHEETS	
SITE PLAN	SHT 1
WATER, SANITARY SEWER, STORM DRAINAGE AND EROSION CONTROL PLAN	SHT 2
ROAD PLAN & PROFILE	SHT 3
ROAD PLAN & PROFILE	SHT 4
SANITARY SEWER PROFILES	SHT 5
UTILITY DETAILS	SHT 6
EROSION CONTROL AND STORM DRAINAGE DETAILS	SHT 7
ROADWAY DETAILS	SHT 8

LEGEND		
DESCRIPTION	EXISTING	PROPOSED
2' CONTOUR INTERVAL	---	---
10' CONTOUR INTERVAL	---	---
PROPERTY LINE	---	---
ROADWAY CENTERLINE	---	---
RIGHT OF WAY LIMITS	---	---
EASEMENT LINE	---	---
CURB & GUTTER	---	---
SANITARY SEWER FACILITIES	---	---
STORM SEWER FACILITIES	---	---
WATERLINE	---	---
FIRE HYDRANT ASSEMBLY	---	---
FENCING STRUCTURE	---	---
WOODSLINE	---	---
WATERWAYS	---	---
SILT FENCING	---	---



**AS-BUILT QUANTITIES**


8" SANITARY SEWER	1259 LF
# OF MANHOLES	11
# OF SEWER SERVICES	27
# OF WATER SERVICES	27
8" DIP WATERLINE	1705 LF
# OF 8" GATE VALVES	7
# OF FIRE HYDRANT ASBY.(TYP.)	4
# OF AIR RELEASE MANHOLES	1
# OF BLOW-OFFS	3
GROGANS MILL DRIVE	1284 LF
MILL GATE LANE	480 LF

\*\* SITE NOT LOCATED WITH 2000 FEET OF N.C. GRID TIE \*\*

**OWNER**

PANTHER CREEK - RALEIGH LIMITED PARTNERSHIP, LLC  
 C/O EAST WEST PARTNERS MANAGEMENT COMPANY  
 190 FINLEY GOLF COURSE ROAD  
 CHAPEL HILL, N.C. 27716  
 (919) 929-0660  
 FAX (919) 967-0959

**PREPARED BY:**



**WITHERS & RAVENEL  
ENGINEERING & SURVEYING, INC.**

111 MACKENAN DRIVE  
 CARY, NORTH CAROLINA 27511  
 TELEPHONE: OFFICE (919) 469-3340  
 FAX No. (919) 467-8008



**JERRY TURNER & ASSOCIATES, INC.**

Landscape Architecture  
 Land Planning  
 Environmental Design

905 Jones Franklin Road  
 Raleigh, North Carolina 27606  
 (919) 851-7150 fax. (919) 851-7547

277 S.E. 5th Avenue  
 Delray Beach, Florida 33483  
 (561) 276-0453 fax. (561) 272-7593

**DEVELOPER**

EAST WEST PARTNERS MANAGEMENT COMPANY  
 190 FINLEY GOLF COURSE ROAD  
 CHAPEL HILL, N.C. 27716  
 (919) 929-0660  
 FAX (919) 967-0959