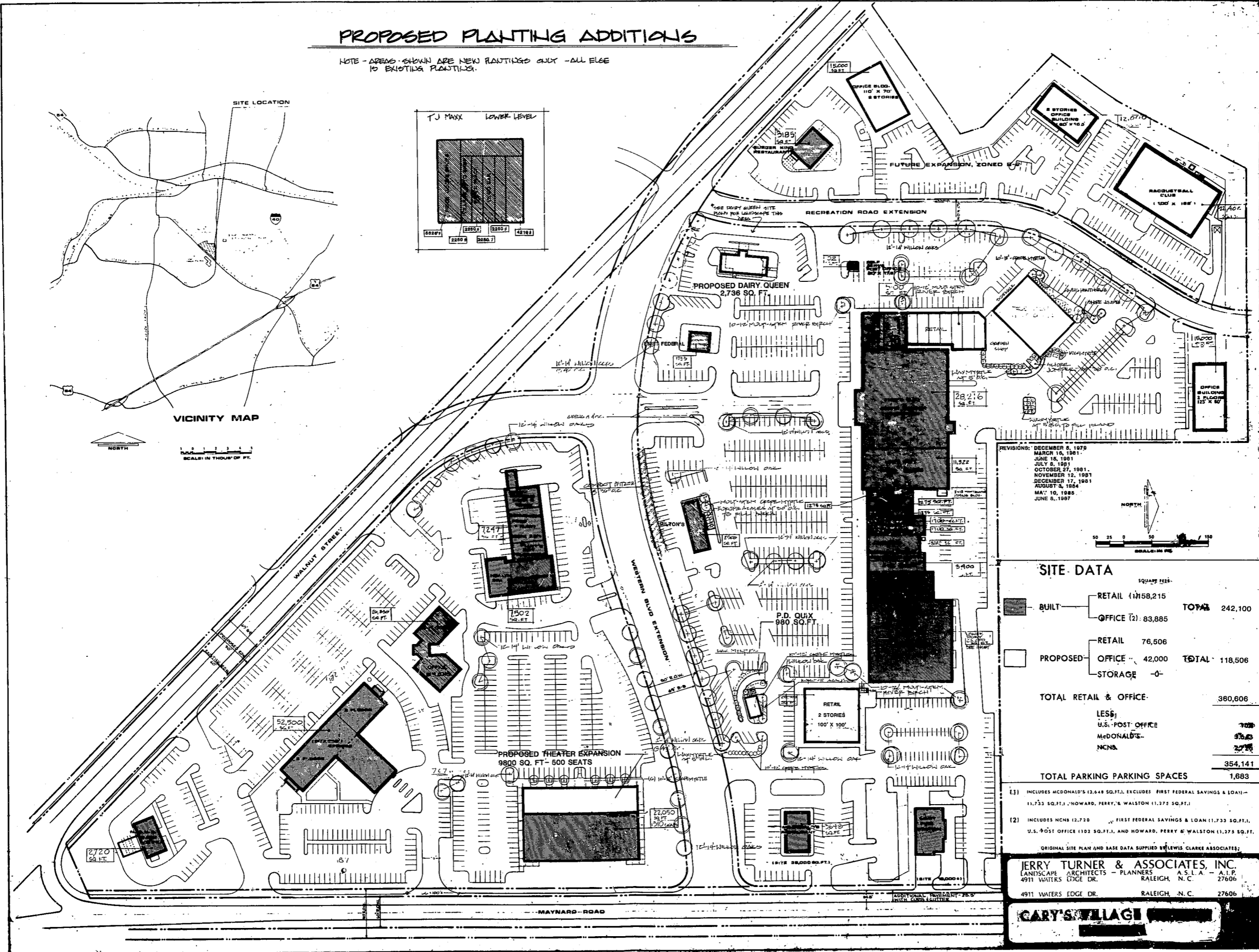
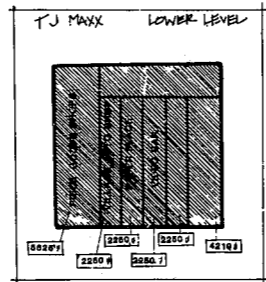
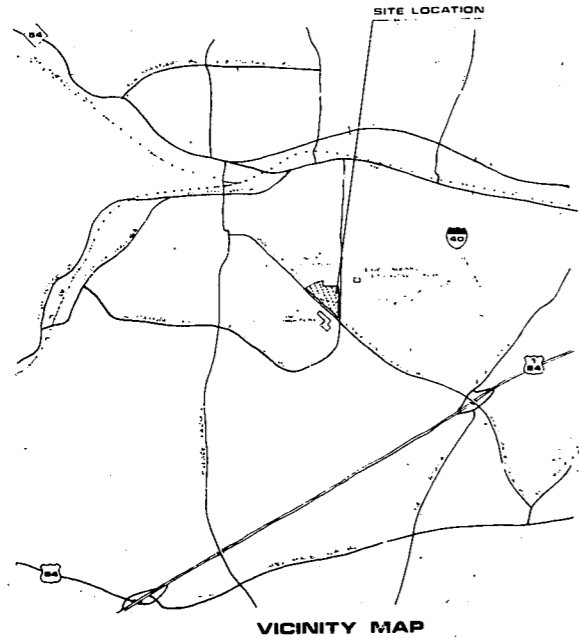


PROPOSED PLANTING ADDITIONS

NOTE - AREAS SHOWN ARE NEW PLANTINGS ONLY - ALL ELSE IS EXISTING PLANTING.



REVISIONS: DECEMBER 8, 1979
 MARCH 16, 1981
 JUNE 18, 1981
 JULY 8, 1981
 OCTOBER 27, 1981
 NOVEMBER 12, 1981
 DECEMBER 17, 1981
 AUGUST 3, 1984
 MAY 10, 1985
 JUNE 8, 1987

NORTH

SCALE: IN FT.

SITE DATA

	SQUARE FEET	TOTAL
BUILT	RETAIL (1) 158,215	242,100
	OFFICE (2) 83,885	
PROPOSED	RETAIL 76,506	118,506
	OFFICE 42,000	
	STORAGE -0-	
TOTAL RETAIL & OFFICE		360,606
LESS:		
U.S. POST OFFICE		100
McDONALD'S		930
NCNS		277
TOTAL PARKING SPACES		1,883

(1) INCLUDES MCDONALD'S (12,648 SQ. FT.), EXCLUDES FIRST FEDERAL SAVINGS & LOAN - (1,733 SQ. FT.), HOWARD, PERRY, & WALSTON (1,272 SQ. FT.)

(2) INCLUDES NCNS (2,720 SQ. FT.), FIRST FEDERAL SAVINGS & LOAN (1,733 SQ. FT.), U.S. POST OFFICE (102 SQ. FT.), AND HOWARD, PERRY & WALSTON (1,272 SQ. FT.)

ORIGINAL SITE PLAN AND BASE DATA SUPPLIED BY LEWIS CLARKE ASSOCIATES;

JERRY TURNER & ASSOCIATES, INC.
 LANDSCAPE ARCHITECTS - PLANNERS A.S.L.A. - A.I.P.
 4911 WATERS EDGE DR. RALEIGH, N.C. 27606

4911 WATERS EDGE DR. RALEIGH, N.C. 27606

CARY'S VILLAGE