


REVISIONS

1	5/12/00	ENTIRE SHEET
2	6/1/00	
4	02/15/01	T.O.C. COMMENTS

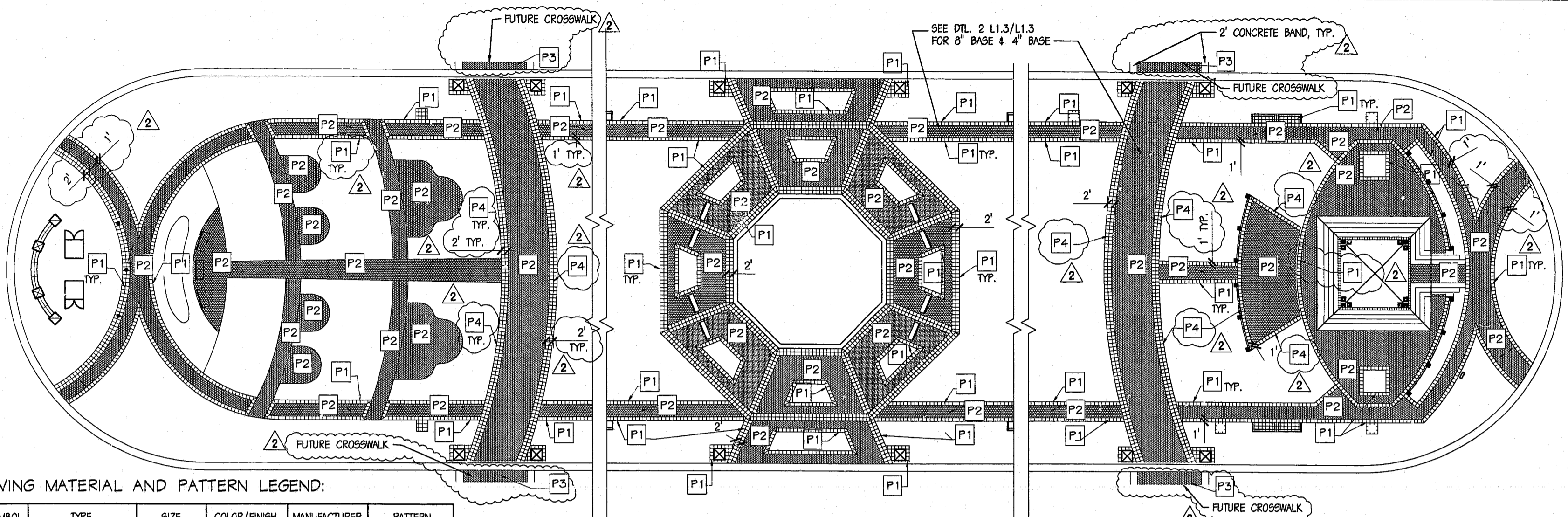


CENTRAL PARK AT CENTREGREEN
900 CENTREGREEN WAY
CARY, NORTH CAROLINA

ENLARGED PAVING PLAN

PROJECT NO. 99-137

L3.1
HARDSCAPE PLAN
SHEET OF



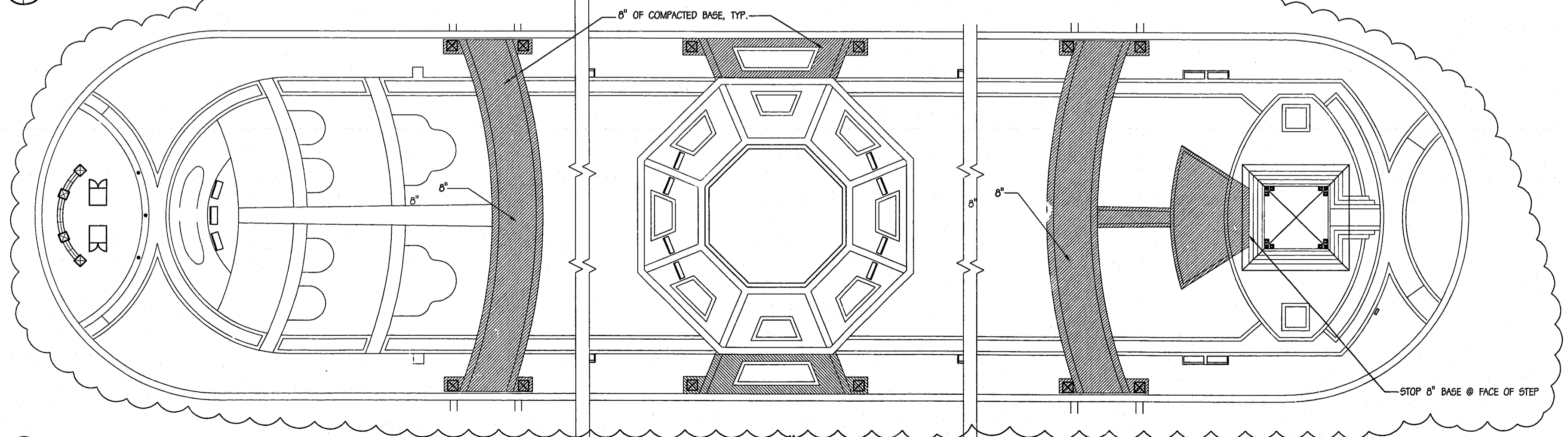
PAVING MATERIAL AND PATTERN LEGEND:

SYMBOL	TYPE	SIZE	COLOR/FINISH	MANUFACTURER	PATTERN
P1	CONCRETE PAVER	12 1/4" L 12 1/4" W 2 3/8" T	CHARCOAL	METROMONT	STACKED BOND
P2	BRICK PAVER	3 7/8" L 7 7/8" W 2 1/4" T	RED # 2478 SQUARE EDGE	PINE HALL BRICK	HERRING BONE
P3	BRICK PAVER	3 7/8" L 7 7/8" W 2 3/4" T	RED # 2478 SQUARE EDGE	PINE HALL BRICK HEAVY DUTY	HERRING BONE
P4	CONCRETE PAVER	6 1/4" L 6 1/4" W 2 3/8" T	CHARCOAL	METROMONT	STACKED BOND
P5	CONCRETE PAVER	8" L 8" W 2 3/8" T	CHARCOAL	METROMONT	STACKED BOND

PAVING NOTES:

- CONTRACTOR SHALL VERIFY ALL DIMENSIONS AND NOTIFY LANDSCAPE ARCHITECT IN WRITING IF ACTUAL DIMENSIONS VARY FROM THOSE INDICATED ON THE CONTRACT DOCUMENTS.
- CONTRACTOR SHALL VERIFY PAVER LAYOUT PRIOR TO INSTALLATION TO CONFIRM LOCATION OF CUT PAVERS AND SHALL NOTIFY LANDSCAPE ARCHITECT OF ANY DISCREPANCIES FROM THE CONTRACT DOCUMENTS.
- OWNER IS AWARE THAT THE TOWN OF CARY WILL NOT REPAIR/REPLACE DECORATIVE PAVEMENT IN A UTILITY EASEMENT DAMAGED BY UTILITY MAINTENANCE.

1 CENTREGREEN PLAZA PAVING PLAN
SCALE: 1/16" = 1'-0"



2 CENTREGREEN PLAZA PAVING PLAN INDICATING AREAS TO RECEIVE 8" OF COMPACTED BASE (NOTE ALL OTHER AREAS TO RECEIVE 4" OF COMPACTED BASE)
SCALE: 1/16" = 1'-0"