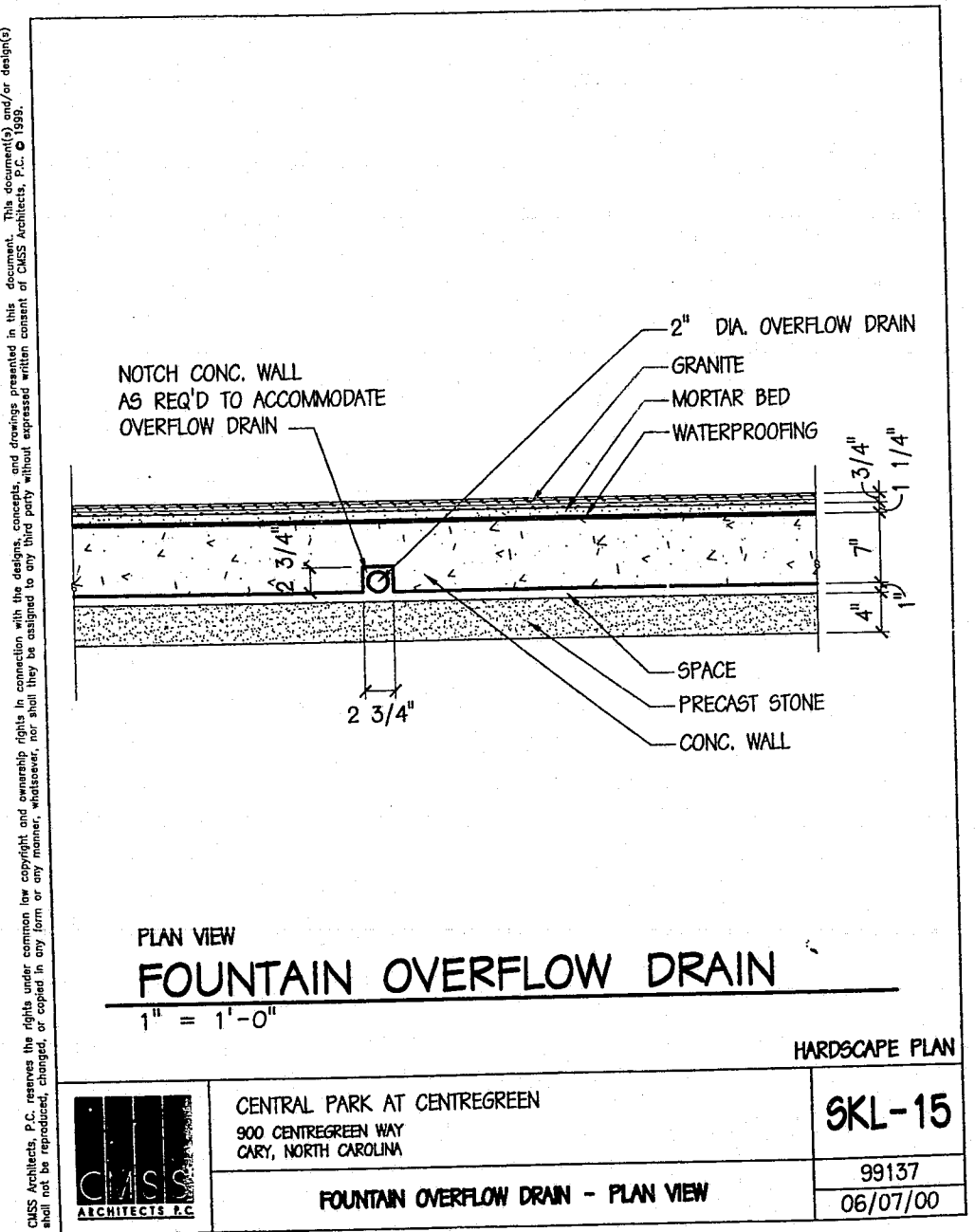
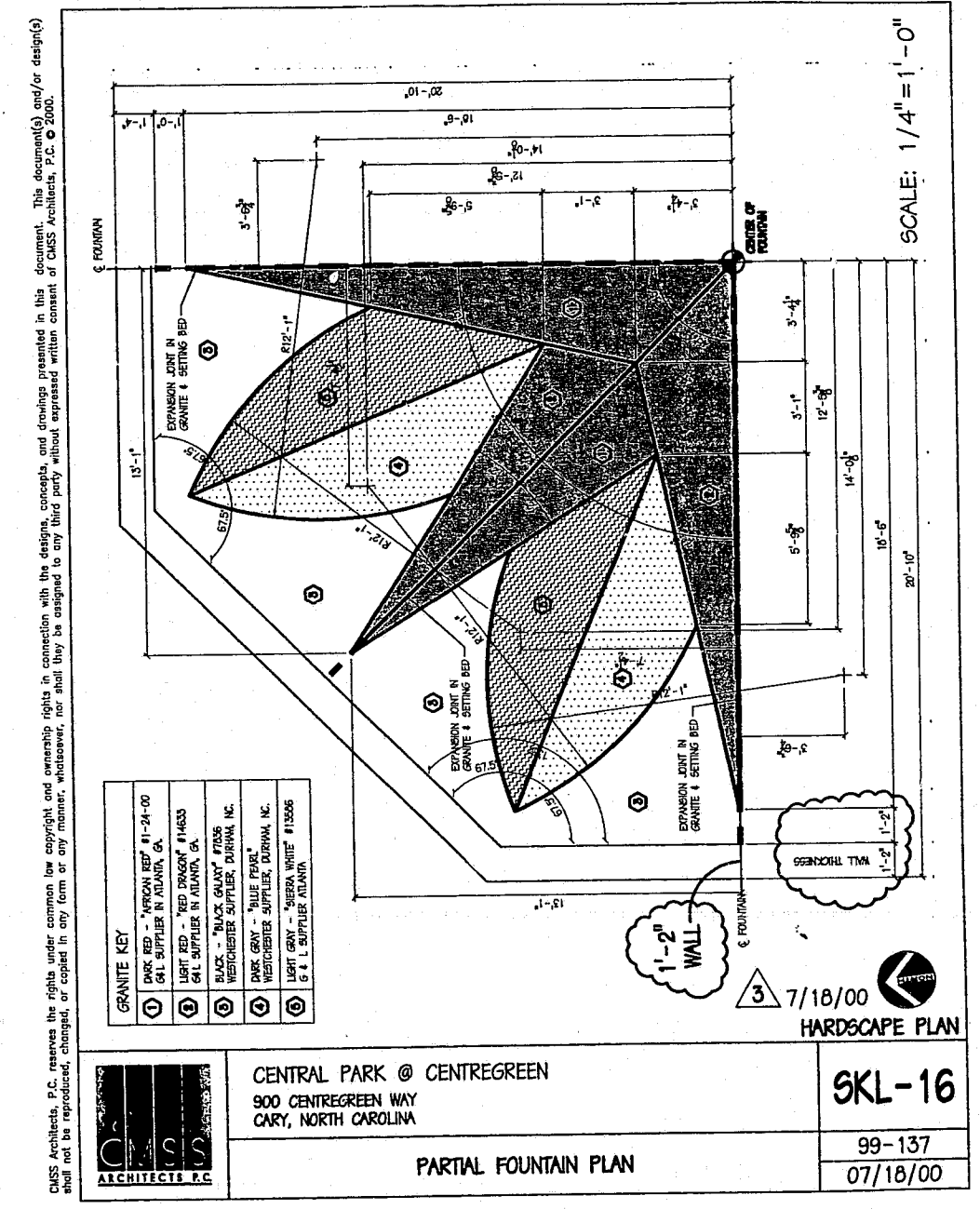


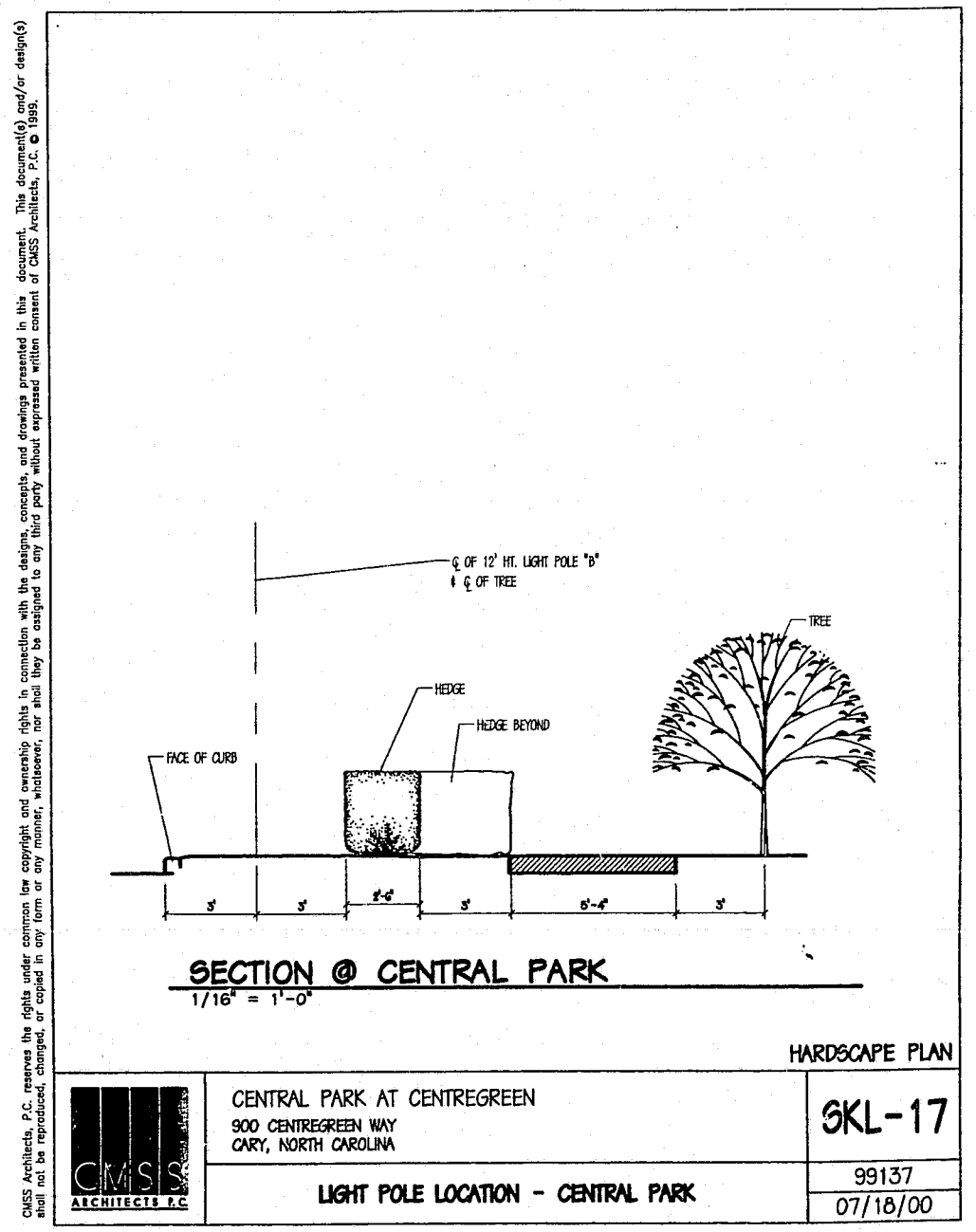
	CENTRAL PARK AT CENTREGREEN 900 CENTREGREEN WAY CARY, NORTH CAROLINA	06/06/00	SKL-14 99137 06/07/00
	FOUNTAIN SECTION		



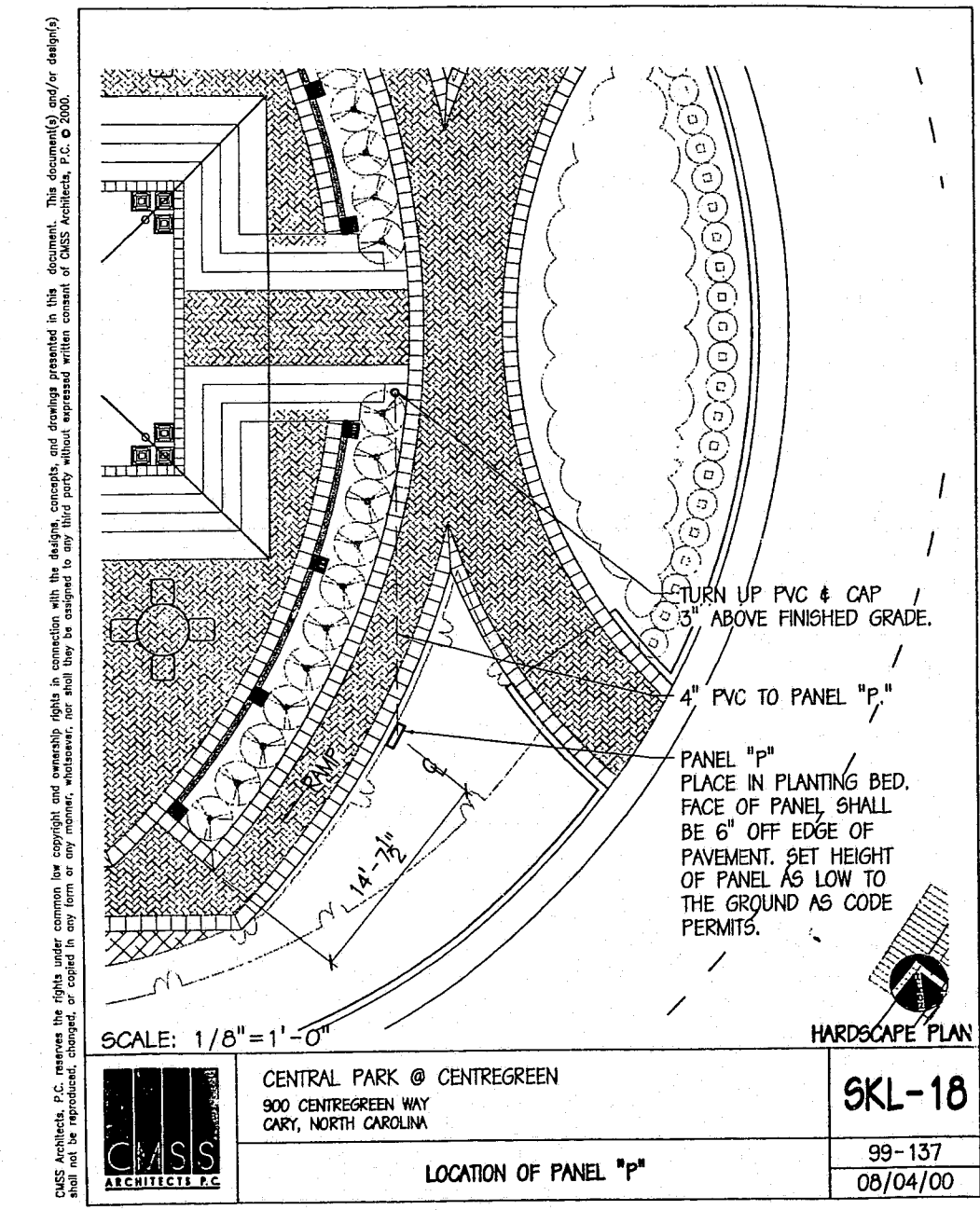
	CENTRAL PARK AT CENTREGREEN 900 CENTREGREEN WAY CARY, NORTH CAROLINA		SKL-15 99137 06/07/00
	FOUNTAIN OVERFLOW DRAIN - PLAN VIEW		



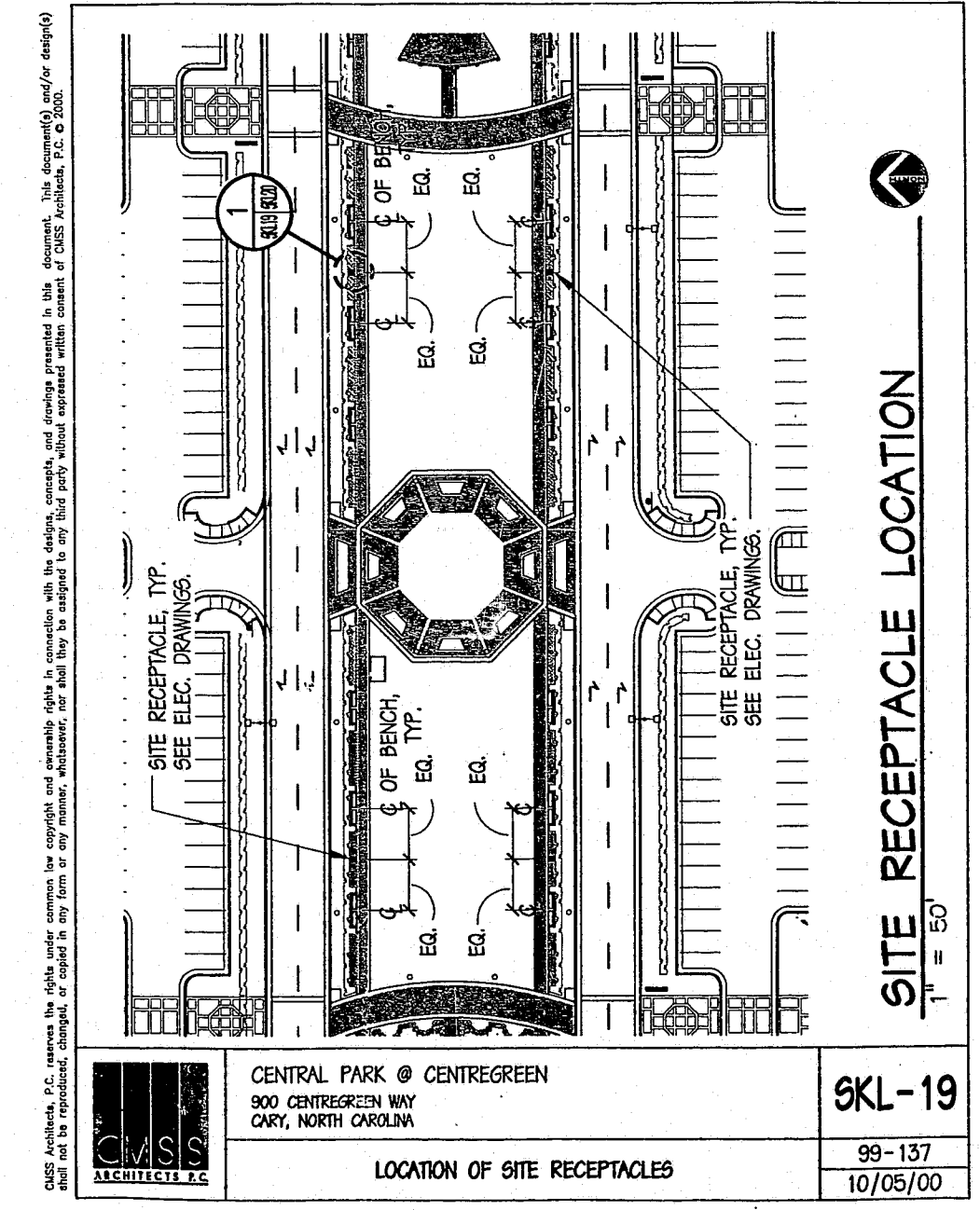
	CENTRAL PARK @ CENTREGREEN 900 CENTREGREEN WAY CARY, NORTH CAROLINA	7/18/00	SKL-16 99-137 07/18/00
	PARTIAL FOUNTAIN PLAN		



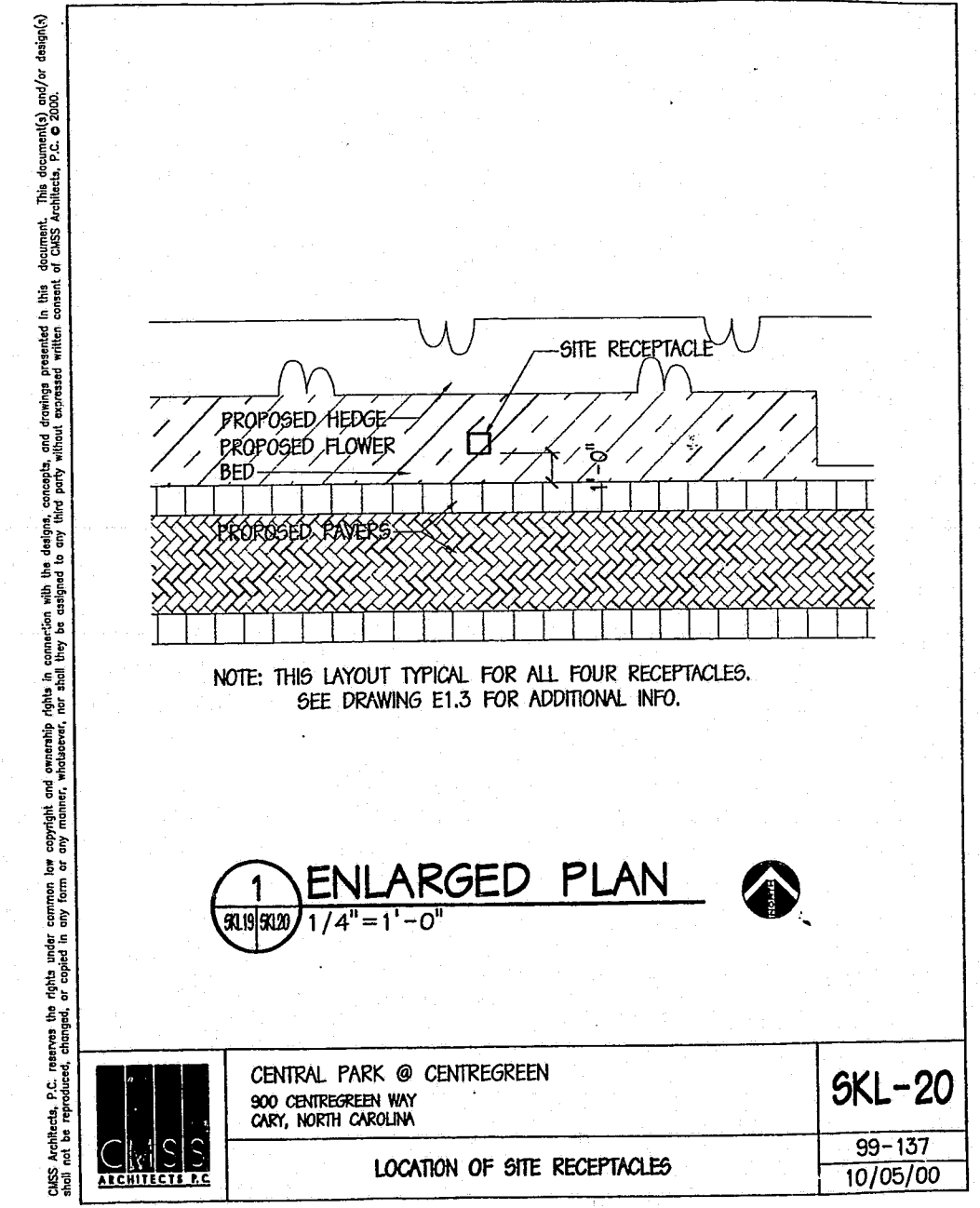
	CENTRAL PARK AT CENTREGREEN 900 CENTREGREEN WAY CARY, NORTH CAROLINA		SKL-17 99137 07/18/00
	LIGHT POLE LOCATION - CENTRAL PARK		



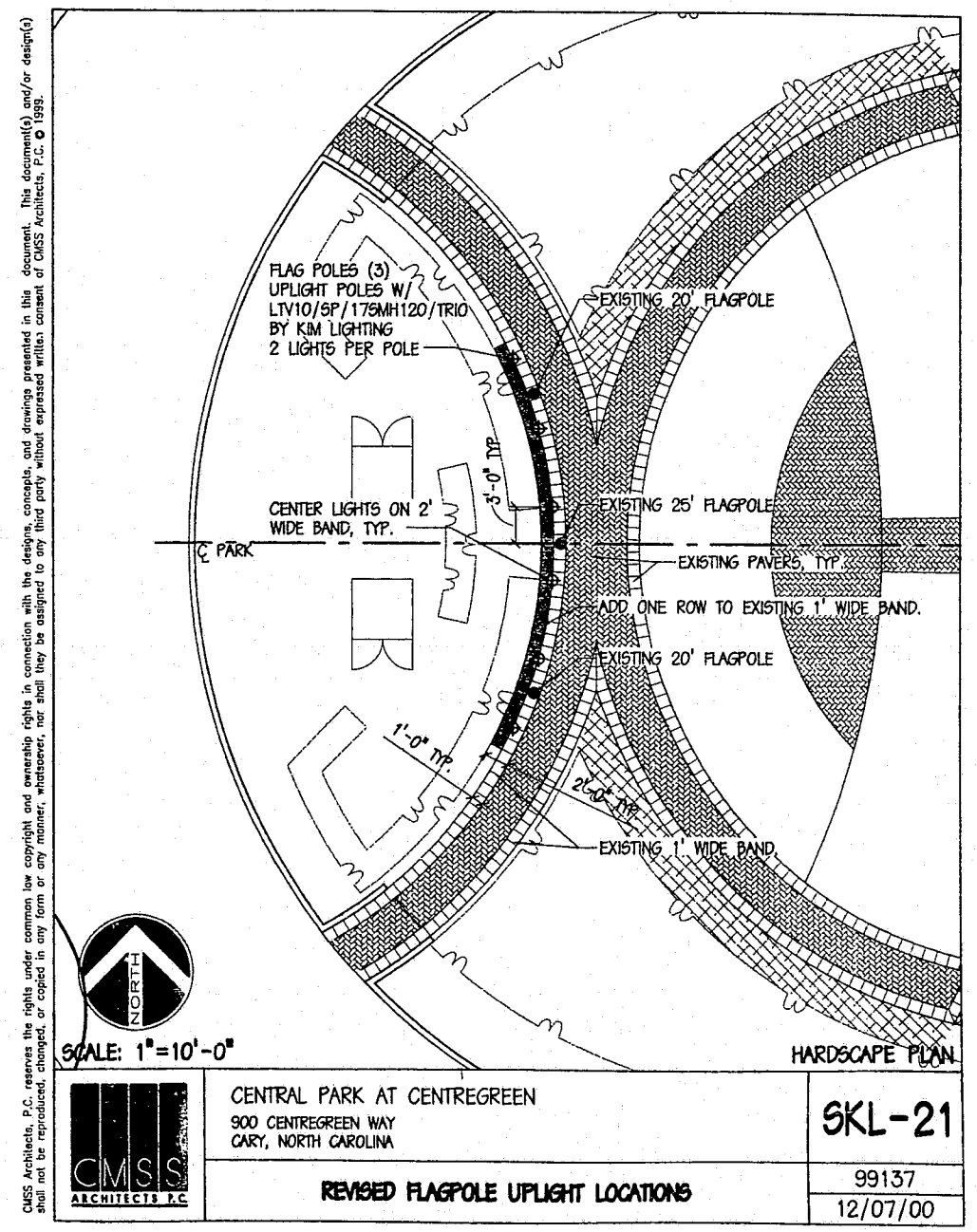
	CENTRAL PARK @ CENTREGREEN 900 CENTREGREEN WAY CARY, NORTH CAROLINA		SKL-18 99-137 08/04/00
	LOCATION OF PANEL "P"		



	CENTRAL PARK @ CENTREGREEN 900 CENTREGREEN WAY CARY, NORTH CAROLINA		SKL-19 99-137 10/05/00
	LOCATION OF SITE RECEPTABLES		



	CENTRAL PARK @ CENTREGREEN 900 CENTREGREEN WAY CARY, NORTH CAROLINA		SKL-20 99-137 10/05/00
	LOCATION OF SITE RECEPTABLES		



	CENTRAL PARK AT CENTREGREEN 900 CENTREGREEN WAY CARY, NORTH CAROLINA		SKL-21 99137 12/07/00
	REVISED FLAGPOLE UPLIGHT LOCATIONS		

HARDSCAPE