
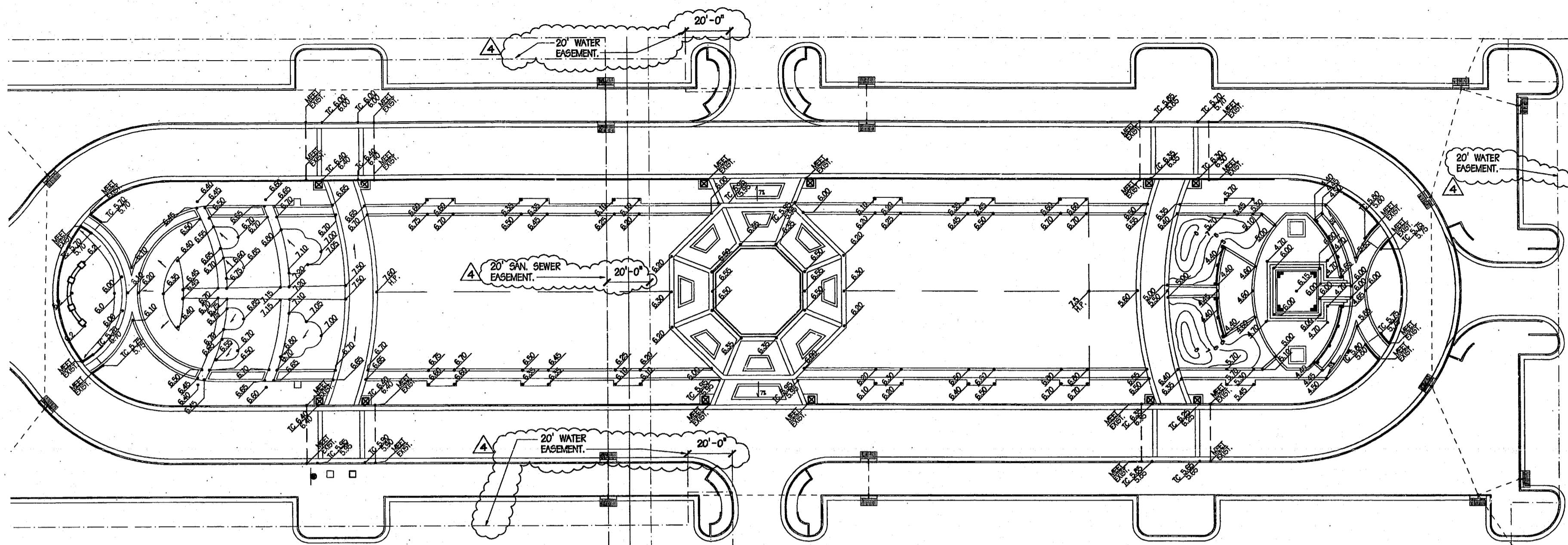


REVISIONS

2	4/20/00	ENTIRE SHEET
3	6/1/00	
4	02/15/01	T.O.C. COMMENTS

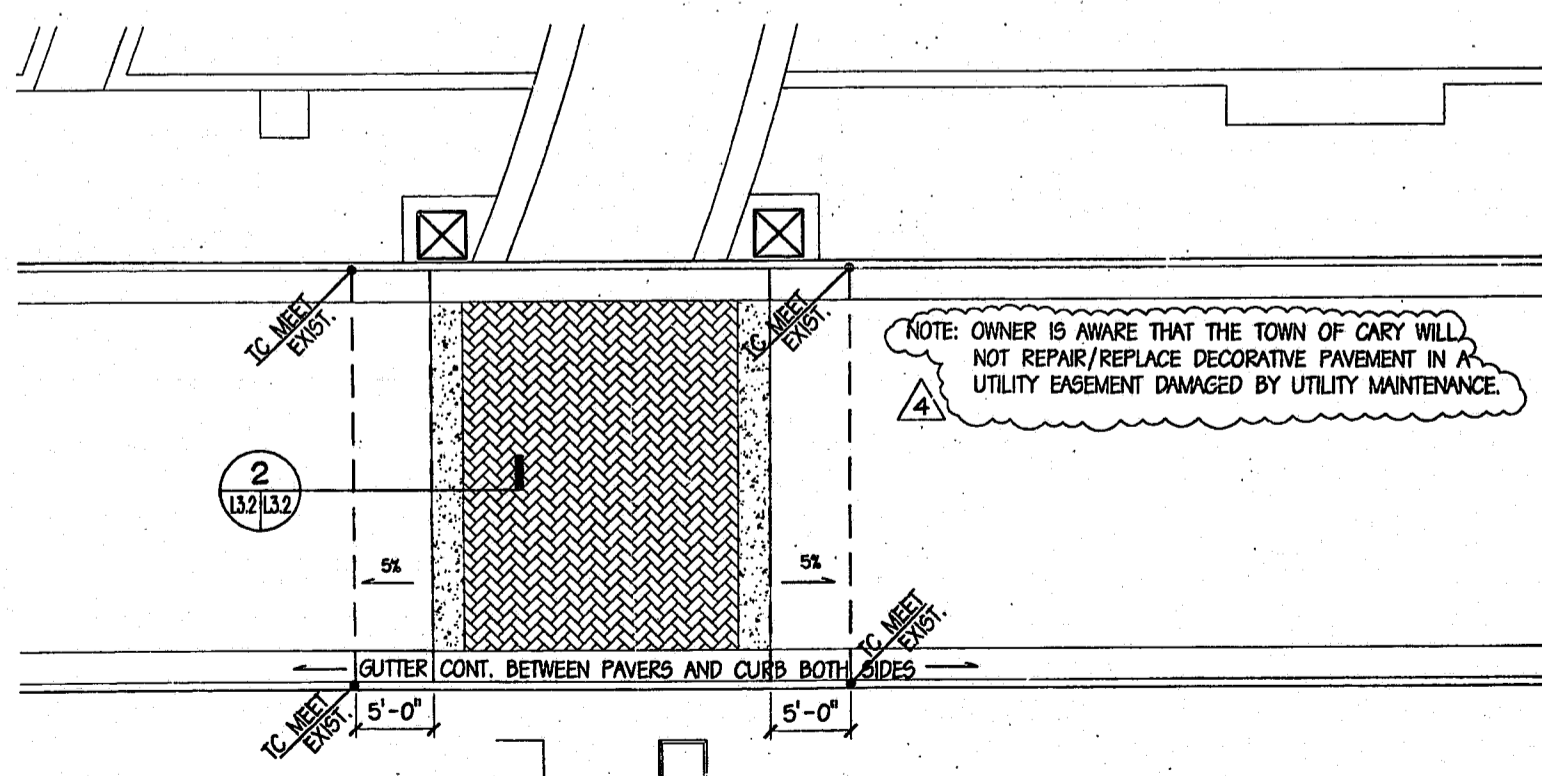


[Handwritten signature]
2/16/01

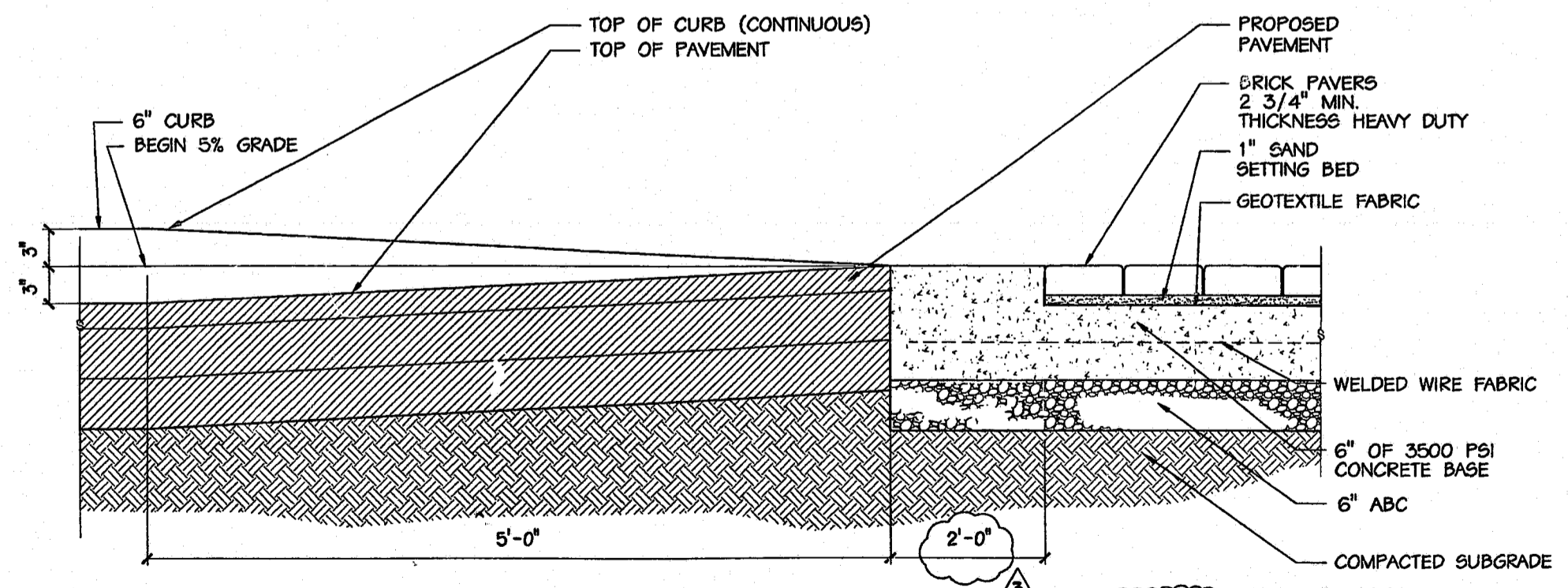


GRADING PLAN
SCALE: 1" = 25'

NOTE: FOR CLARITY, ELEVATIONS REFLECT EXISTING DATUM MINUS 370.00.



1 ENLARGED CROSSWALK GRADING PLAN
SCALE: 1/8" = 1'-0" (TYP. OF 4, REPEAT OPPOSITE HAND)



2 CONCRETE PAVERS IN PAVEMENT
SCALE: 1 1/2" = 1'-0"

NOTE: OWNER IS AWARE THAT THE TOWN OF CARY WILL NOT REPAIR/REPLACE DECORATIVE PAVEMENT IN A UTILITY EASEMENT DAMAGED BY UTILITY MAINTENANCE.

00-SP-010-A
APPROVED
ES 4/10/01
TM 4-12-01

CENTRAL PARK AT CENTREGREEN
CARY, NORTH CAROLINA
900 CENTREGREEN WAY
GRADING PLAN

PROJECT NO. 99-137

L3.2

HARDSCAPE PLAN
SHEET OF

