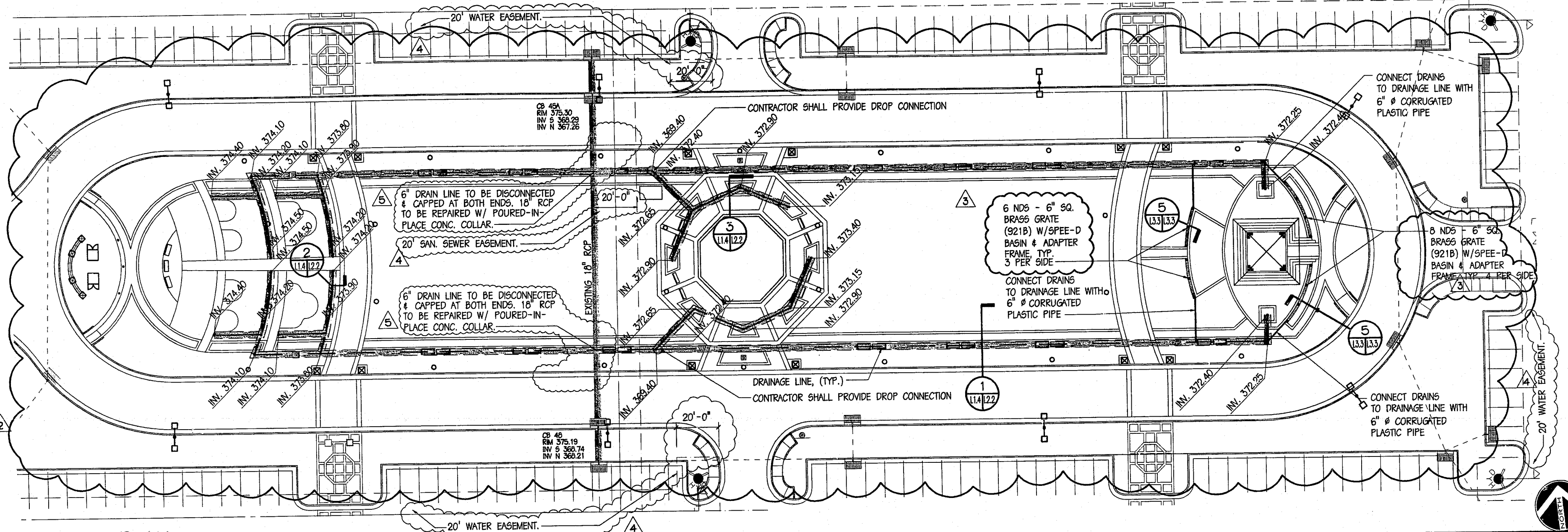

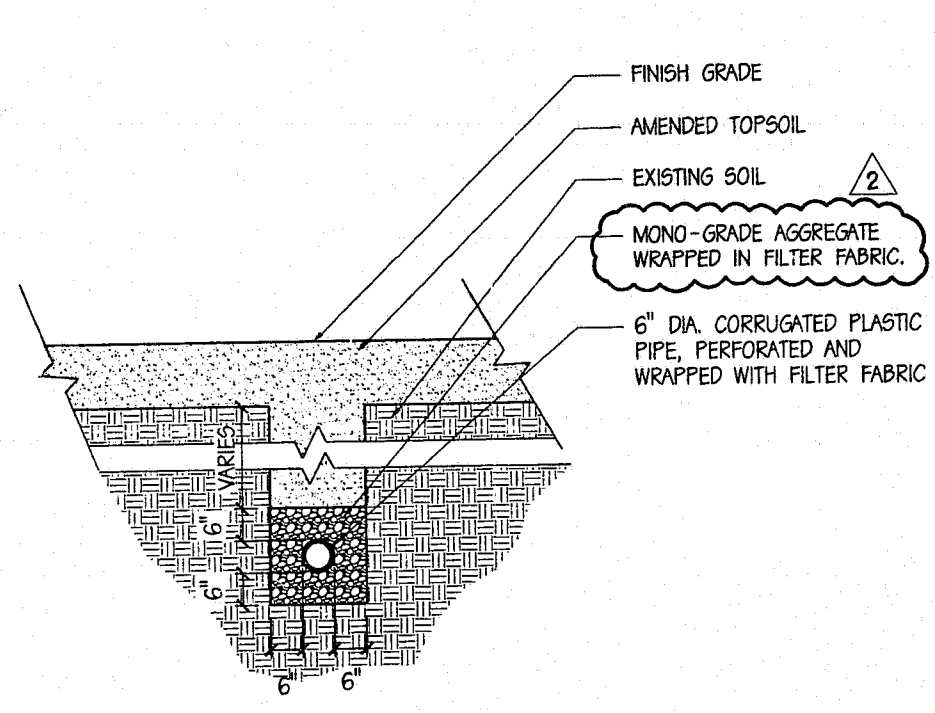


REVISIONS

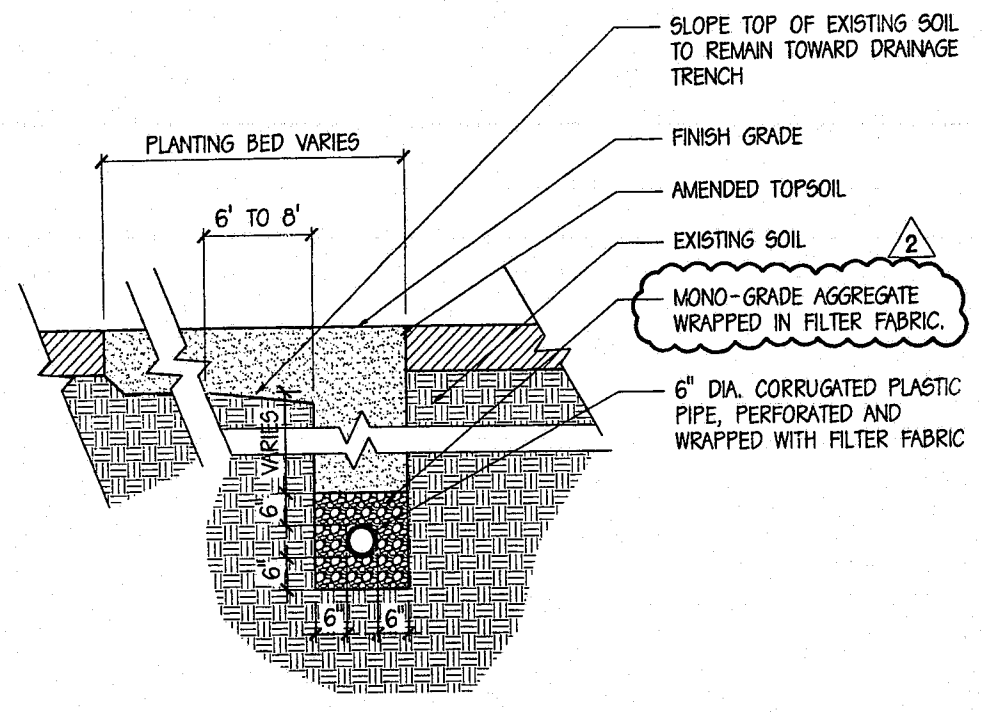
1	4/7/00	ENTIRE SHEET
2	4/20/00	
3	6/1/00	
4	02/15/01	T.O.C. COMMENTS
5	04/03/01	T.O.C. COMMENTS



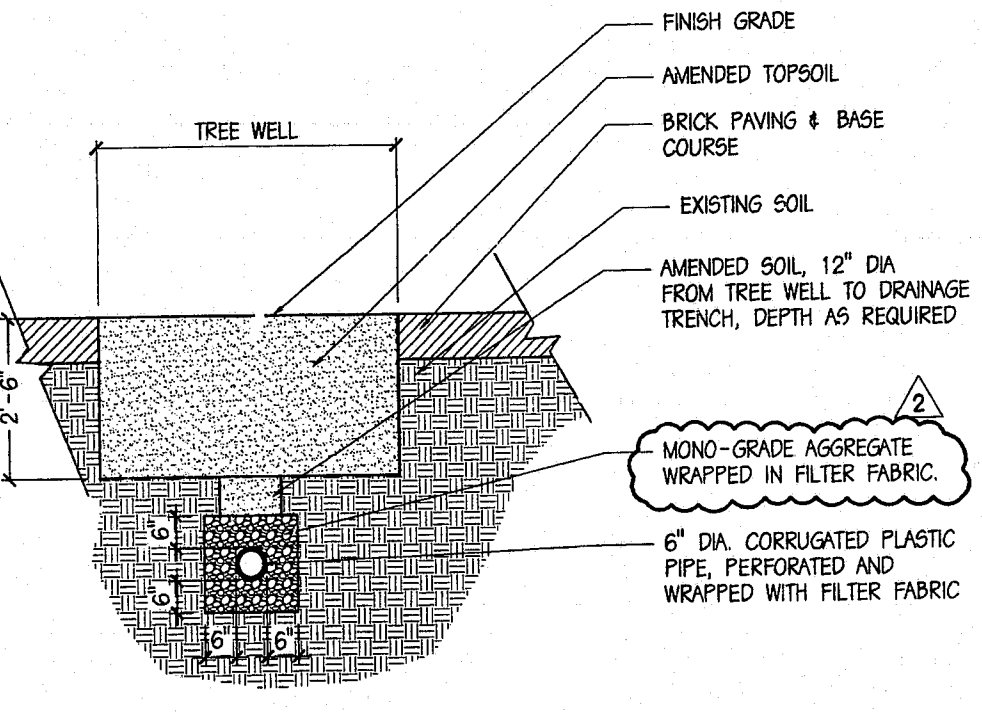
1 DRAINAGE PLAN
SCALE: 1" = 25'



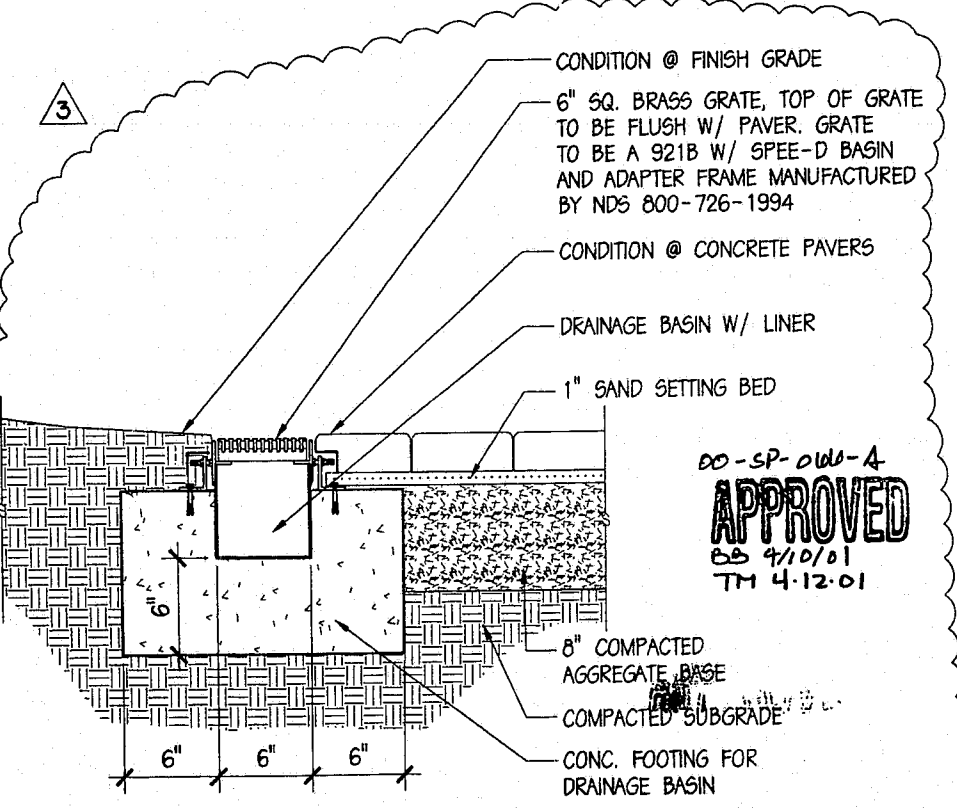
2 DRAINAGE LINE SECTION (N.I.C.)
SCALE: 1/2" = 1'-0"



3 DRAINAGE LINE AT PLANTING BED (N.I.C.)
SCALE: 1/2" = 1'-0"



4 DRAINAGE LINE AT TREE WELL (N.I.C.)
SCALE: 1/2" = 1'-0"



5 BASIN DRAIN
SCALE: 1 1/2" = 1'-0"

CENTRAL PARK AT CENTREGREEN
CARY, NORTH CAROLINA
900 CENTREGREEN WAY

PROJECT NO. 99-137

L3.3
HARDSCAPE PLAN
SHEET OF

CMSS ARCHITECTS, P.C. © 1999.
 I, the undersigned, being a duly licensed and registered architect under the laws of the State of Virginia, do hereby certify that I am the author of the design and drawings hereon presented in this document. This document, its design, concepts, and drawings, presented in this document, and its design, concepts, and drawings, shall not be reproduced, altered, or copied in any form or by any means without my written consent. I am not responsible for any errors or omissions in any form or by any means without my written consent.
 BIRRELL F. SAUNDERS
 REGISTERED ARCHITECT
 VIRGINIA LICENSE NO. 46101
 APPROVED
 02/15/01
 TH 4-12-01