



ELECTRICAL SITE PLAN - PART A
SCALE: 1" = 20'-0"


NOTES THIS SHEET

- PROVIDE 2 #2, 1 #10 GND - ENTIRE LENGTH OF EACH CIRCUIT VIA CONTACTOR



ARCHITECTS
GMS ARCHITECTS, P.C.
5041 CORPORATE WOODS DRIVE
VIRGINIA BEACH, VIRGINIA 23462
(757) 222-2010

DES. **B.L.C. DR. C.W.P. CHK. G.M.**
DATE **3/31/2000**



REVISION NO. **△** DATE **6-1-00**

CENTRAL PARK AT CENTREGREEN
900 CENTREGREEN WAY
CARY, NORTH CAROLINA

ELECTRICAL SITE PLAN
PART A

PROJECT NO. 99-137

E1.2

SHEET OF

GMS Architects, P.C. expressly reserves the right under common law copyright and ownership rights in connection with the design, concepts, and drawings presented in this document. This document (and/or design) shall not be reproduced, changed, or copied in any form or manner without the written consent of GMS Architects, P.C. © 1999.