



**TREE SYMBOL LEGEND**

SYMBOL	DESCRIPTION
●	EXISTING TREE SYMBOL
C	CEDAR TREE
E	ELM TREE
G	GUM TREE
H	HICKORY
O	OAK TREE
M	MAPLE
POP	POPLAR
P	PINE TREE
S	SYCAMORE TREE
TWIN	TWIN TREES

NOTE: NUMBER AFTER SYMBOL DESIGNATES NOMINAL TREE DIAMETER IN INCHES



111 MacKenan Drive  
Cary, N.C. 27511  
PHONE : 919-469-3340  
FAX : 919-467-6008



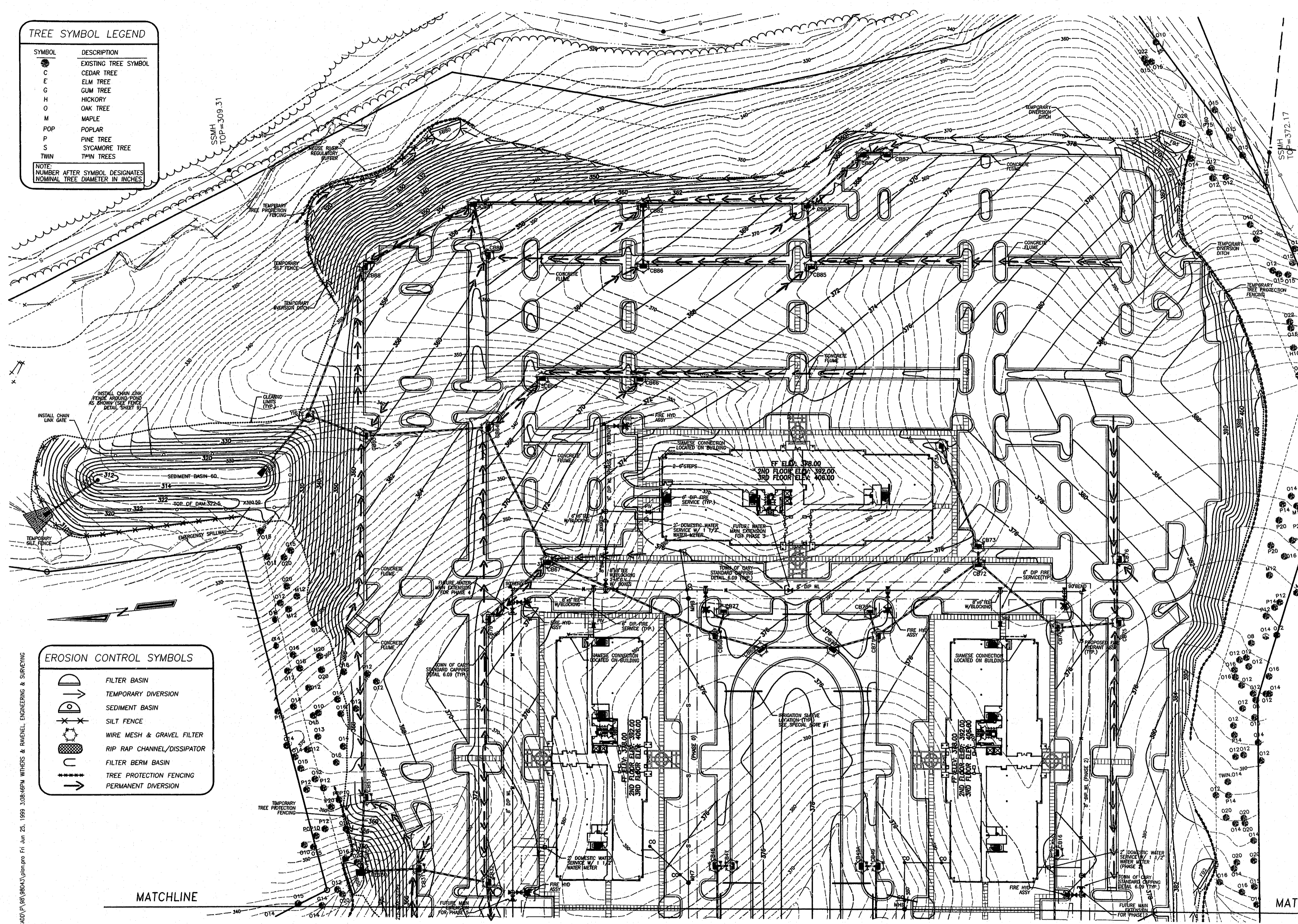
DRAWING TITLE  
**UTILITY, GRADING, STORM DRAINAGE, & EROSION CONTROL PLAN**

PROJECT TITLE 98043  
**CENTREGREEN PARK AT WESTON**  
(FORMERLY WESTON COMMONS TRACT 6A)

REVISIONS

NUMBER	DESCRIPTION	DATE
1	PER T.O.C FIRST REVIEW	5/26/98
2	PER T.O.C SECOND REVIEW	6/23/98
3	PER T.O.C THIRD REVIEW	7/27/98
4	ADDENDUM #1 REVISIONS	8/14/98
5	NRB OPTIONS	8/28/98
6	ADDENDUM #2 REVISIONS	2/17/99
7	ADDENDUM #3 REVISIONS	4/1/99
8	RESUBMIT TO TOWN OF CARY	4/12/99
9	PER T.O.C FIRST RE-REVIEW	5/10/99
10	REVISE STORM DRAINAGE	6/25/99

DRAWN BY DW  
CHECKED BY LGS  
DATE ISSUED 4/13/1998  
SCALE 1"=50'  
SHEET NO. **3B**  
OF



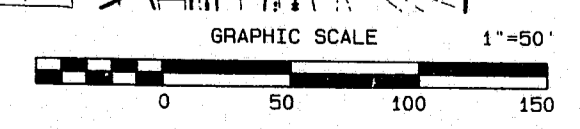
**EROSION CONTROL SYMBOLS**

	FILTER BASIN
	TEMPORARY DIVERSION
	SEDIMENT BASIN
	SILT FENCE
	WIRE MESH & GRAVEL FILTER
	RIP RAP CHANNEL/DISSIPATOR
	FILTER BERM BASIN
	TREE PROTECTION FENCING
	PERMANENT DIVERSION

MATCHLINE

MATCHLINE

49-6P-078  
**APPROVED**  
7/1/99  
TM 7/2/99



K:\CAD\1998\98043\plan.plo Fri Jun 25 10:08:46PM WITHERS & RAENEL, ENGINEERING & SURVEYING