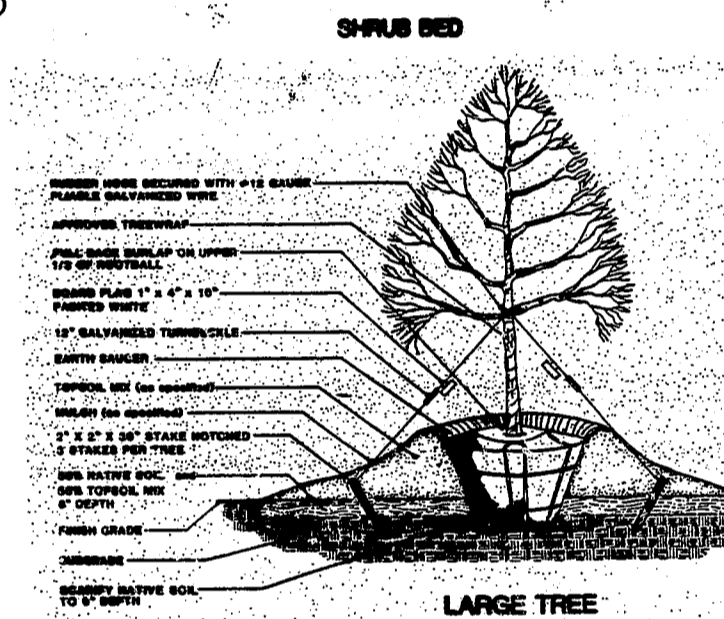




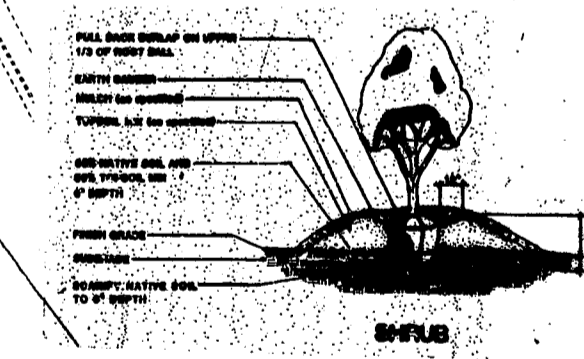
UNDER CONSTRUCTION

Brantley Powell
Silverton, Inc.
Pin # 0755.04-73-6332
Zoned: PUD I-P

KEY	SCIENTIFIC NAME	COMMON NAME	QUANTITY	CALIPER	HEIGHT	SPREAD	ROOT	REMARKS
TREES								
AC	ALNUS INCANA	WHITE BARK ALDER	7	2 1/2"	12'	12'	12'	4.5 TO 10' MIN
BN	BETULA NIGRA	SWAMP BIRCH	3	2"	12'	12'	12'	4.5 TO 10' MIN (S' MIN)
LI	LIRIODENDRON BICOLOR	COMMON YUCCA PALM	2	2"	12'	12'	12'	4.5 TO 10' MIN
MA	MAGNOLIA GRANDIFLORA	SOUTHERN MAGNOLIA	1	2"	12'	12'	12'	4.5 TO 10' MIN
PL	PLATANUS ACERIFOLIA	LONDON PLANE TREE	2	2 1/2"	12'	12'	12'	4.5 TO 10' MIN
PR	PRUNUS AEROLIA	LOOSELY PINE	2	2"	12'	12'	12'	4.5 TO 10' MIN
SP	SPERDUCUS BIFLORUS	WILLOW	4	2 1/2"	12'	12'	12'	4.5 TO 10' MIN
SHRUBS								
EP	ERABIANUS BIFLORUS	SHRUBY ELAENAGNUS	18	1 1/2"	3'	3'	3'	1.5 TO 3' MIN
FR	FREYASIA SPERDUCI	BURROCK HOLLY	18	1 1/2"	3'	3'	3'	1.5 TO 3' MIN
HA	HAEMODORUS SPERDUCI	WHEAT HOLLY	18	1 1/2"	3'	3'	3'	1.5 TO 3' MIN
NS	NELIE STEVENS HOLLY	NELIE STEVENS HOLLY	18	1 1/2"	3'	3'	3'	1.5 TO 3' MIN
NI	NICKS CORNICE	NICKS CORNICE	18	1 1/2"	3'	3'	3'	1.5 TO 3' MIN
PI	PIRENEA SPERDUCI	PIRENEA SPERDUCI	18	1 1/2"	3'	3'	3'	1.5 TO 3' MIN
UN	UNIVERSAL PRIVET	UNIVERSAL PRIVET	18	1 1/2"	3'	3'	3'	1.5 TO 3' MIN
VA	VARIAGATED CHINESE TREE	VARIAGATED CHINESE TREE	3	1 1/2"	3'	3'	3'	1.5 TO 3' MIN
WV	WAY MYRTLE	WAY MYRTLE	3	1 1/2"	3'	3'	3'	1.5 TO 3' MIN
OT	OTTO LAUREL	OTTO LAUREL	3	1 1/2"	3'	3'	3'	1.5 TO 3' MIN
GRASSES								
LS	LILOPSYCA SPERDUCI	SPREADING LILYGRASS	18	1 1/2"	3'	3'	3'	1.5 TO 3' MIN



30' STREETScape
185 LINEAR FEET OF FRONTAGE
5 STREET TREES REQUIRED



- NOTES:
- ENTRANCES TO BLDGS. MAY VARY FROM PLAN; ACTUAL ENTRANCE PLANTINGS SHOULD BE COORDINATED TO COMPLEMENT DOOR LOCATIONS.
 - CERTIFICATE OF OCCUPANCY WILL NOT BE ISSUED UNTIL PERMANENT GROUND COVER IS INSTALLED.

TREE PROTECTION FENCE ALONG 15' BUFFER FROM R/W TO I-285
NEED SITE.

Ronald W. Collins, et al
Pin # 0755.04-81-4942
Zoned: I-P

DELTA/BEARING	RADIUS	LEN./DIST.	TANGENT
15° 16' 46"	197.00	52.54	26.42
5° 06' 52"	2064.24	184.26	92.19

JTA
JERRY TURNER & ASSOCIATES, INC.
Landscape Architecture • Land Planning • Environmental Design
905 Jones Franklin Road
Raleigh, North Carolina 27606
(919) 851-7130
Fax: (919) 851-7347

- GENERAL NOTES:
- ALL TREES HAVE BEEN LOCATED WITH RESPECT TO PROPOSED OR EXISTING FACILITIES.
 - "B" AS LISTED UNDER "ROOT" INDICATES BALLED AND WRAPPED.
 - VERIFICATION OF TOTAL QUANTITIES AS SHOWN IN THE "PLANT LIST" SHALL BE THE RESPONSIBILITY OF THE PLANTING CONTRACTOR, AND THE TOTAL QUANTITIES SHALL BE AS SHOWN ON THE PLANTING PLAN.
 - ALL TREES, SHRUBS, AND PLANTS SHALL CONFORM TO ACCEPTED STANDARDS ESTABLISHED BY THE AMERICAN ASSOCIATION OF NURSERMEN.
 - ALL SHRUBS SHALL BE SOAKED WITH WATER AND MULCHED IMMEDIATELY FOLLOWING PLANTING.
 - PRUNING - THIN BRANCHES AND FOLIAGE (NOT ALL END TIPS) BY 1/3, RETAINING NORMAL PLANT SHAPE; NEVER CUT EVERGREEN LEADER.
 - ALL PLANTS SHALL BE PLANTED AT THE SAME RELATION TO FINISHED GRADE AS IT BORE TO PREVIOUS EXISTING GRADE.
 - ALL ROOT BALLS REMOVED FROM CANS SHALL BE SCAFFERD PRIOR TO BACK FILLING.

BINK
BASS, NIXON, & KENNEDY, INC., CONSULTING ENGINEERS
919-851-4422 7416 CHAPEL HILL ROAD, RALEIGH, N. C. 27607

LANDSCAPE PLAN
SCALE: 1" = 30'

DATE: 9/96
DRAWN BY: [Signature]
DATE: 11-12-96
DATE: 12-17-96

REVISIONS:

NO.	DATE	NO.	DATE
1	12-17-96	1	12-17-96
2	11-12-96	2	12-17-96
3	12-17-96	3	12-17-96

91-58-128
APPROVED
[Signature]
TM 2-14-97 6-27-97

SHEET C8 OF 7

RELEASED FOR CONSTRUCTION