

SANITARY SEWER TABLE


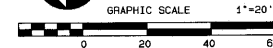
FROM	TO	INV OUT	INV IN	DISTANCE	SLOPE	DIA./MATERIAL
24	23	409.30	408.57	80.4'	0.91%	8" DIP
23	22	408.37	396.96	167.9'	6.79%	8" DIP
22	17	396.76	389.24	135.2'	5.56%	8" DIP
18	17	396.91	389.24	165.1'	4.65%	8" DIP
17	16	389.04	382.52	82.8'	7.85%	8" DIP
16	2	373.98	362.60	119.2'	9.55%	8" DIP
2	1	359.40	358.35	106.1'	0.99%	8" DIP

SEWER TOP

MH #	TOP
24	418.90
23	418.97
22	408.18
18	405.29
17	400.09
16	388.53
2	369.70
1	365.90


NOTES:

1. THE SANITARY LINE AND CLEANOUT THAT SERVICES BUILDING #1 WILL NEED TO BE ADJUSTED BY THE CONTRACTOR. THE CLEANOUT NEEDS TO BE RELOCATED SO THAT IT IS 5' OUTSIDE THE NEW BUILDING FOOTPRINT LOCATION.
2. SANITARY MH#18 COVER SHALL BE FLUSH WITH SIDEWALK GRADE.
3. SANITARY MH#23 AND #24 SHALL HAVE COVER INSTALLED IN ISLAND PLANTING AREA AND FLUSH WITH GRADE TO AVOID BEING A TRIPPING HAZARD.



01-SB-001-A
APPROVED
TOWN OF CARY

DRC: *ERC* DATE: 6-1-04
PLANNING: *RSB* DATE: 6-1-04
ENGINEERING: *JG* DATE: 6-1-04



05-20-2004
P.E. Seal and Signature

No.	Date	Revision	Dwn/Chk

UTILITY PLAN FIELD REVISIONS FOR WEATHERSTONE CREEK SITUATED AT CARY CARY TOWNSHIP, WAKE COUNTY, NORTH CAROLINA		JOB #: 3690.00 DSN/CHK BY: KC2 DATE: 07/21/2003 DWN BY: BAH DATE: 07/21/2003 VRT SCALE: NONE HRZ SCALE: 1"=40'	Sheet: FR-1A
---	--	---	------------------------

WEATHERSTONE CREEK

Hugh J. Gilleece and Associates
 875 Walnut Street Suite 360 Cary, NC Phone: (919)469-1101 Fax: (919)460-7637