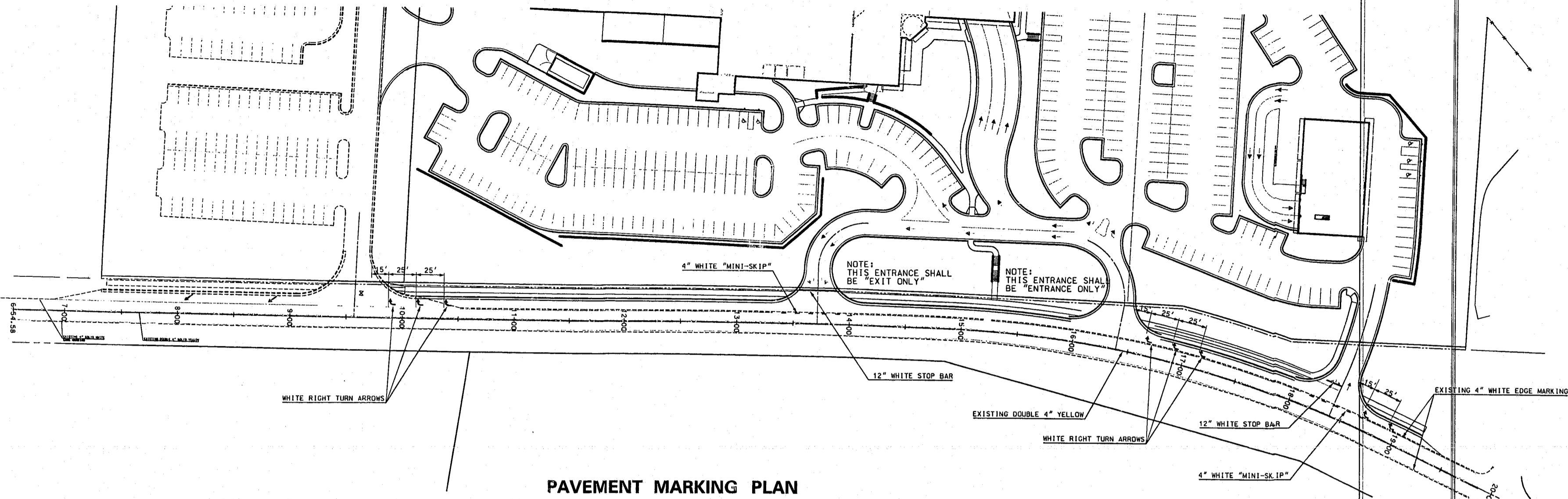
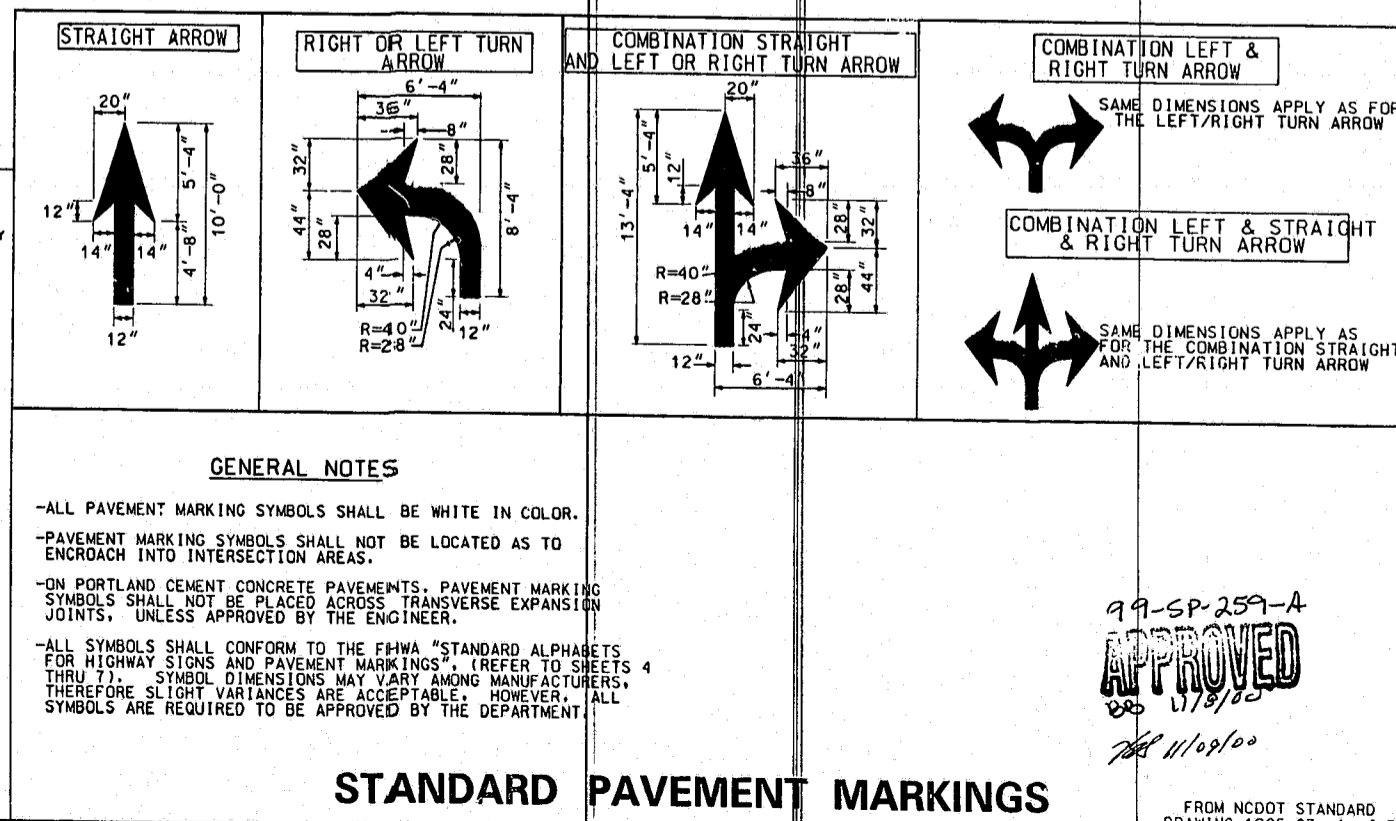
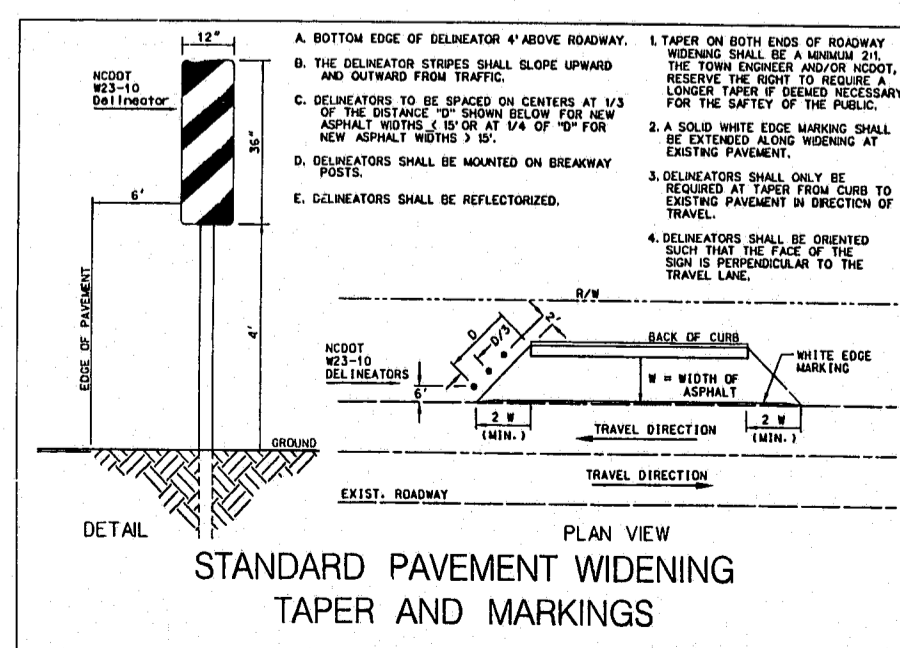
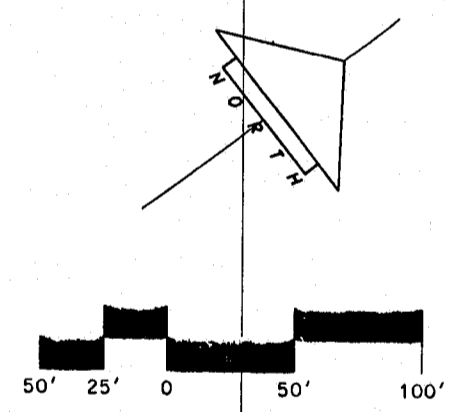


© JERRY TURNER & ASSOCIATES, INC. THIS DOCUMENT IS THE PROPERTY OF JERRY TURNER & ASSOCIATES, ALL RIGHTS ARE RESERVED AND ANY POSSESSION, REPRODUCTION, OR OTHER USE OF THIS DOCUMENT WITHOUT THE PRIOR PERMISSION OF JERRY TURNER & ASSOCIATES IS EXPRESSLY PROHIBITED.



PAVEMENT MARKING PLAN



JERRY TURNER & ASSOCIATES, INC.
 Landscape Architecture
 Land Planning
 Environmental Design

905 Jones Franklin Road
 Raleigh, North Carolina 27606
 (919) 851-7150 fax. (919) 851-7547

277 S.E. 5th Avenue
 Delray Beach, Florida 33483
 (561) 276-0453 fax. (561) 272-7593

PROJECT
**CROSSROADS
 FORD
 SERVICE
 CENTER**
 1660 PINEY PLAINES ROAD
 CARY, NORTH CAROLINA



BASS, NIXON, & KENNEDY, INC.
 CONSULTING ENGINEERS
 7416 CHAPEL HILL ROAD
 RALEIGH, NC 27607
 PHONE: (919)851-4422
 FAX: (919)851-8968

REVISIONS
 MARCH 6, 2000
 APRIL 17, 2000
 SEPTEMBER 18, 2000

DRAWN _____ CHECKED _____
 BCB WHM
 SCALE _____ DATE _____
 1" = 50' 12/06/99

TITLE
**PAVEMENT
 MARKING
 PLAN
 (PINEY PLAINES
 ROAD)
 (SR 1423)**

FILE NO. _____ JOB NO. _____
 JTA # 2351.02
 BNK # 99472000
 SEAL _____ SHEET NO. _____



99-SP-259-A
APPROVED
 11/18/00
 11/18/00

FROM NCDOT STANDARD
 DRAWING 1205.07, 1 OF 1