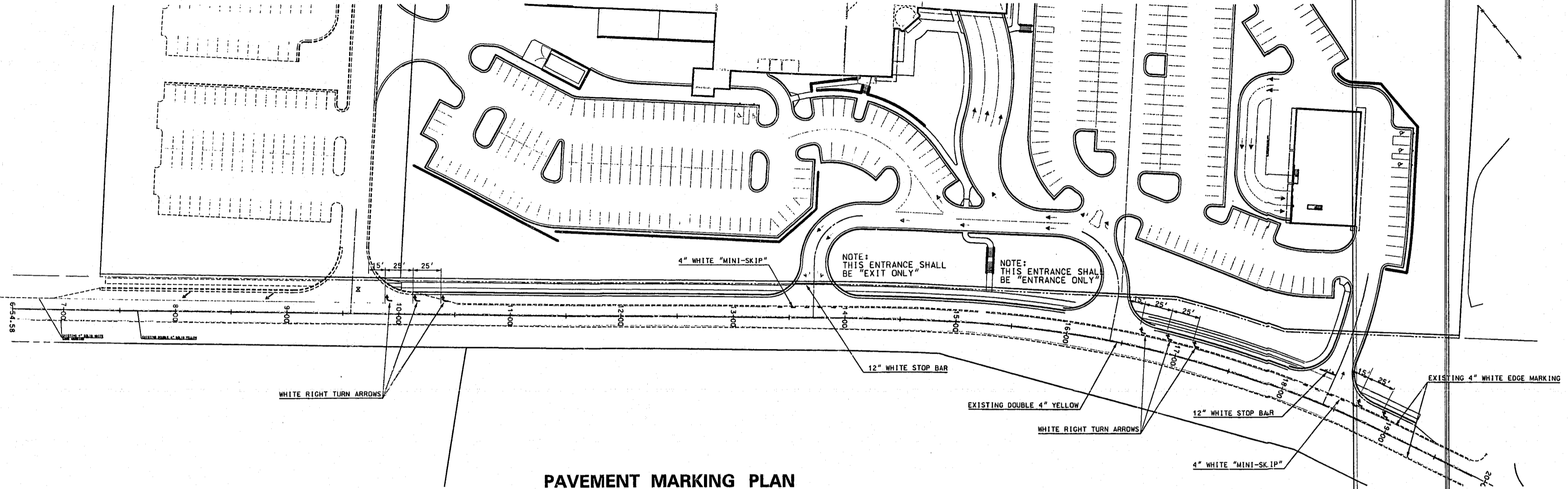
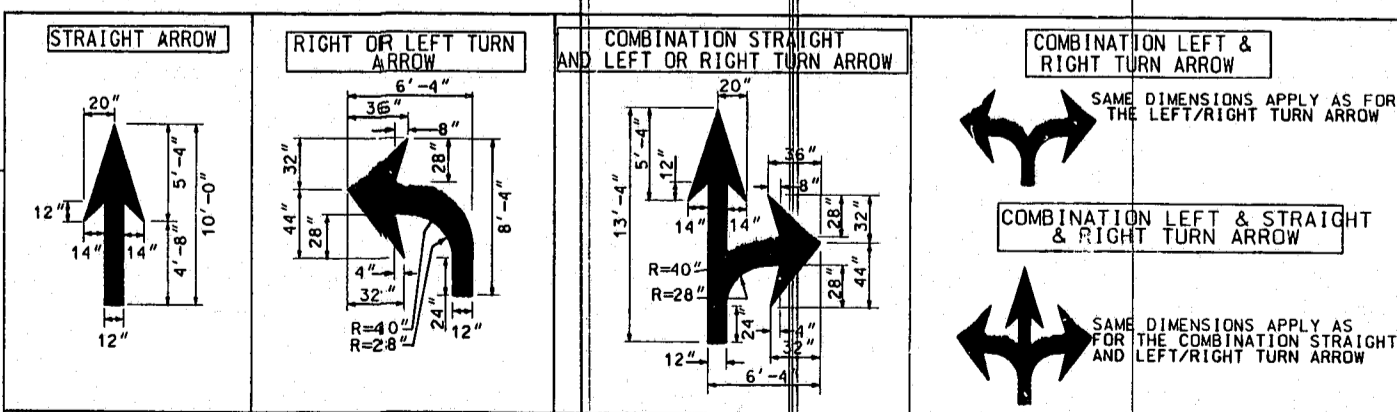
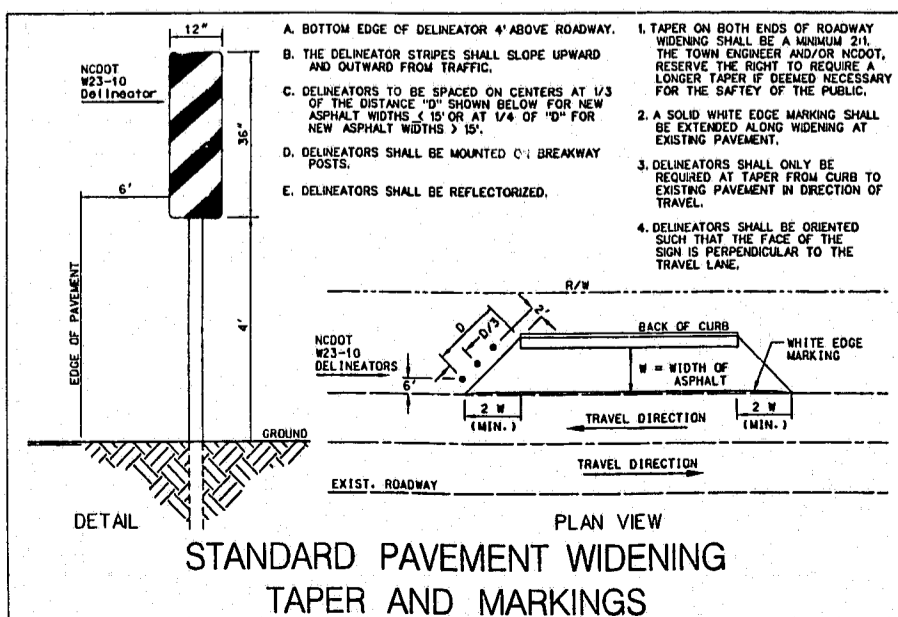
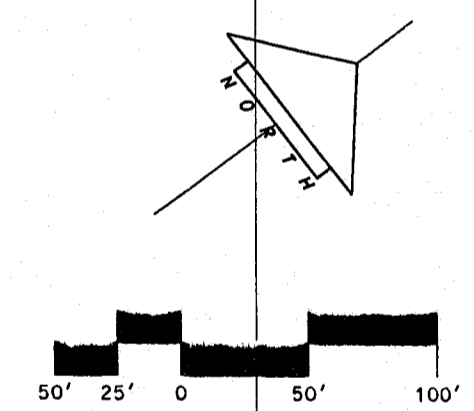


© JERRY TURNER & ASSOCIATES, INC. THIS DOCUMENT IS THE PROPERTY OF JERRY TURNER & ASSOCIATES, INC. ALL RIGHTS ARE RESERVED AND ANY POSSESSION, REPRODUCTION, OR OTHER USE OF THIS DOCUMENT WITHOUT THE PRIOR PERMISSION OF JERRY TURNER & ASSOCIATES IS EXPRESSLY PROHIBITED.



PAVEMENT MARKING PLAN



GENERAL NOTES

- ALL PAVEMENT MARKING SYMBOLS SHALL BE WHITE IN COLOR.
- PAVEMENT MARKING SYMBOLS SHALL NOT BE LOCATED AS TO ENCRDACH INTO INTERSECTION AREAS.
- ON PORTLAND CEMENT CONCRETE PAVEMENTS, PAVEMENT MARKING SYMBOLS SHALL NOT BE PLACED ACROSS TRANSVERSE EXPANSION JOINTS, UNLESS APPROVED BY THE ENGINEER.
- ALL SYMBOLS SHALL CONFORM TO THE FHWA "STANDARD ALPHABETS FOR HIGHWAY SIGNS AND PAVEMENT MARKINGS", REFER TO SHEETS 4 THRU 7. SYMBOL DIMENSIONS MAY VARY AMONG MANUFACTURERS, THEREFORE SLIGHT VARIANCES ARE ACCEPTABLE, HOWEVER, ALL SYMBOLS ARE REQUIRED TO BE APPROVED BY THE DEPARTMENT.



JERRY TURNER & ASSOCIATES, INC.

Landscape Architecture
Land Planning
Environmental Design

905 Jones Franklin Road
Raleigh, North Carolina 27606
(919) 851-7150 fax. (919) 851-7547

277 S.E. 5th Avenue
Delray Beach, Florida 33483
(561) 276-0453 fax. (561) 272-7593

PROJECT
**CROSSROADS
FORD
SERVICE
CENTER**
1660 PINEY PLAINES ROAD
CARY, NORTH CAROLINA



BASS, NIXON, & KENNEDY, INC.
CONSULTING ENGINEERS
7416 CHAPEL HILL ROAD
RALEIGH, NC 27607
PHONE: (919)851-4422
FAX: (919)851-8968

REVISIONS
MARCH 6, 2000
APRIL 17, 2000
SEPTEMBER 18, 2000

DRAWN BY _____ CHECKED BY _____
BCB WHM
SCALE DATE
1" = 50' 12/06/99

TITLE
**PAVEMENT
MARKING
PLAN
(PINEY PLAINS
ROAD)
(SR 1423)**

FILE NO. _____ JOB NO. _____
JTA # 2351.02
BNK # 99472000
SEAL SHEET NO. _____



99-SP-259-A
APPROVED
11/9/00
11/09/00

STANDARD PAVEMENT MARKINGS

FROM NCDOT STANDARD DRAWING 1205.01.1 OF 1