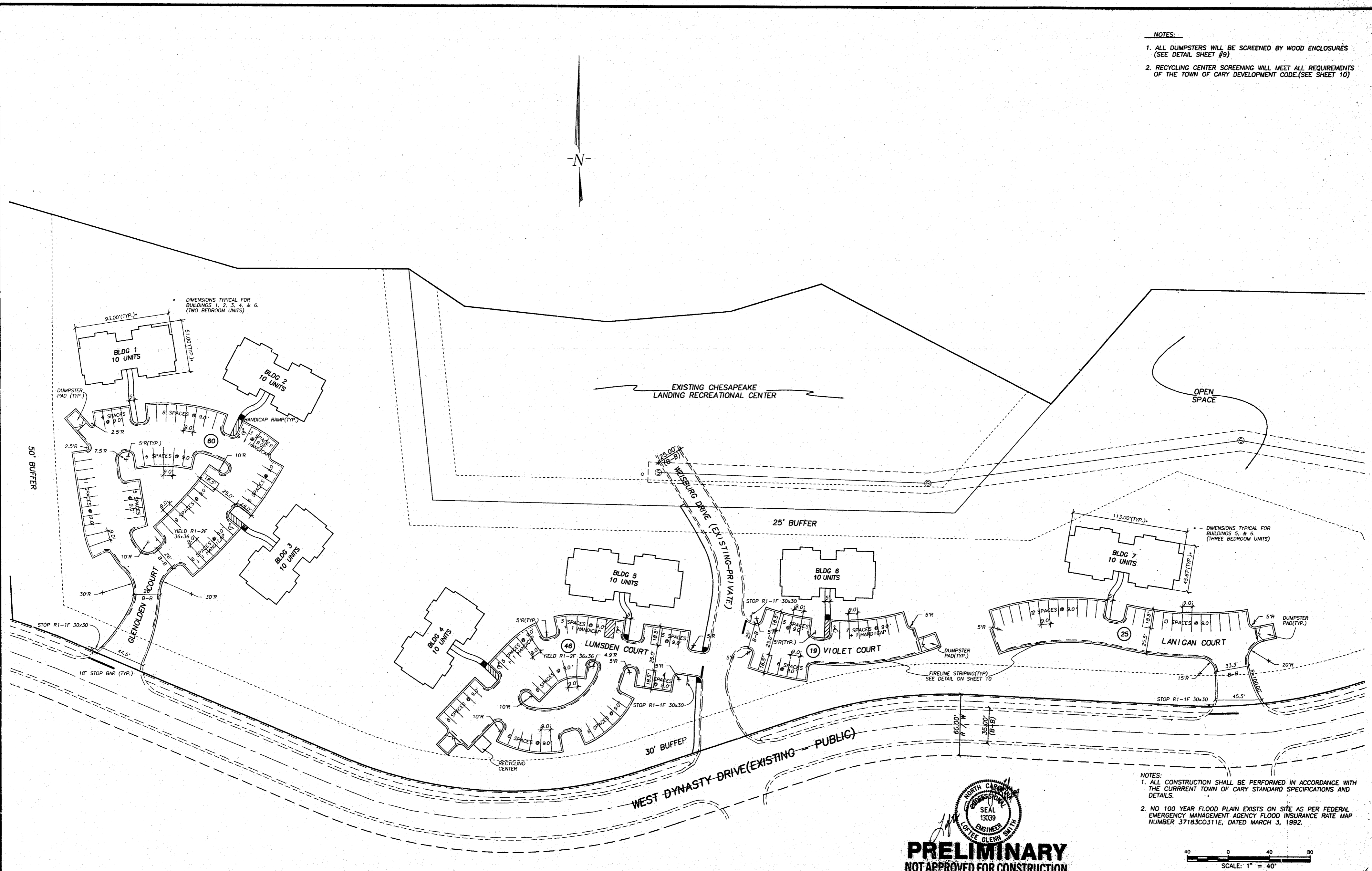



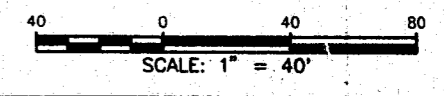
- NOTES:**
1. ALL DUMPSTERS WILL BE SCREENED BY WOOD ENCLOSURES (SEE DETAIL SHEET #9)
  2. RECYCLING CENTER SCREENING WILL MEET ALL REQUIREMENTS OF THE TOWN OF CARY DEVELOPMENT CODE.(SEE SHEET 10)



- NOTES:**
1. ALL CONSTRUCTION SHALL BE PERFORMED IN ACCORDANCE WITH THE CURRENT TOWN OF CARY STANDARD SPECIFICATIONS AND DETAILS.
  2. NO 100 YEAR FLOOD PLAIN EXISTS ON SITE AS PER FEDERAL EMERGENCY MANAGEMENT AGENCY FLOOD INSURANCE RATE MAP NUMBER 37183CO311E, DATED MARCH 3, 1992.



**PRELIMINARY**  
NOT APPROVED FOR CONSTRUCTION



**Withers & Ravenel, P.A.**  
CONSULTING ENGINEERS

Revisions			
No.	Description	Date	By
1	REVISED AS PER T.O.C. 1st REVIEW	1/20/94	ATB
2	DEL. COMM. BLDG. & EDIT P.LOT	3/31/94	ATB

**DYNASTY RIDGE**

**SITE PLAN**

Designer LGS	Scale 1" = 40'	CAD File EHC/SHT2
Drawn By ATB	Date 12/29/93	Sheet No.
Checked By LGS	Job No. 93103	<b>2</b> of 10