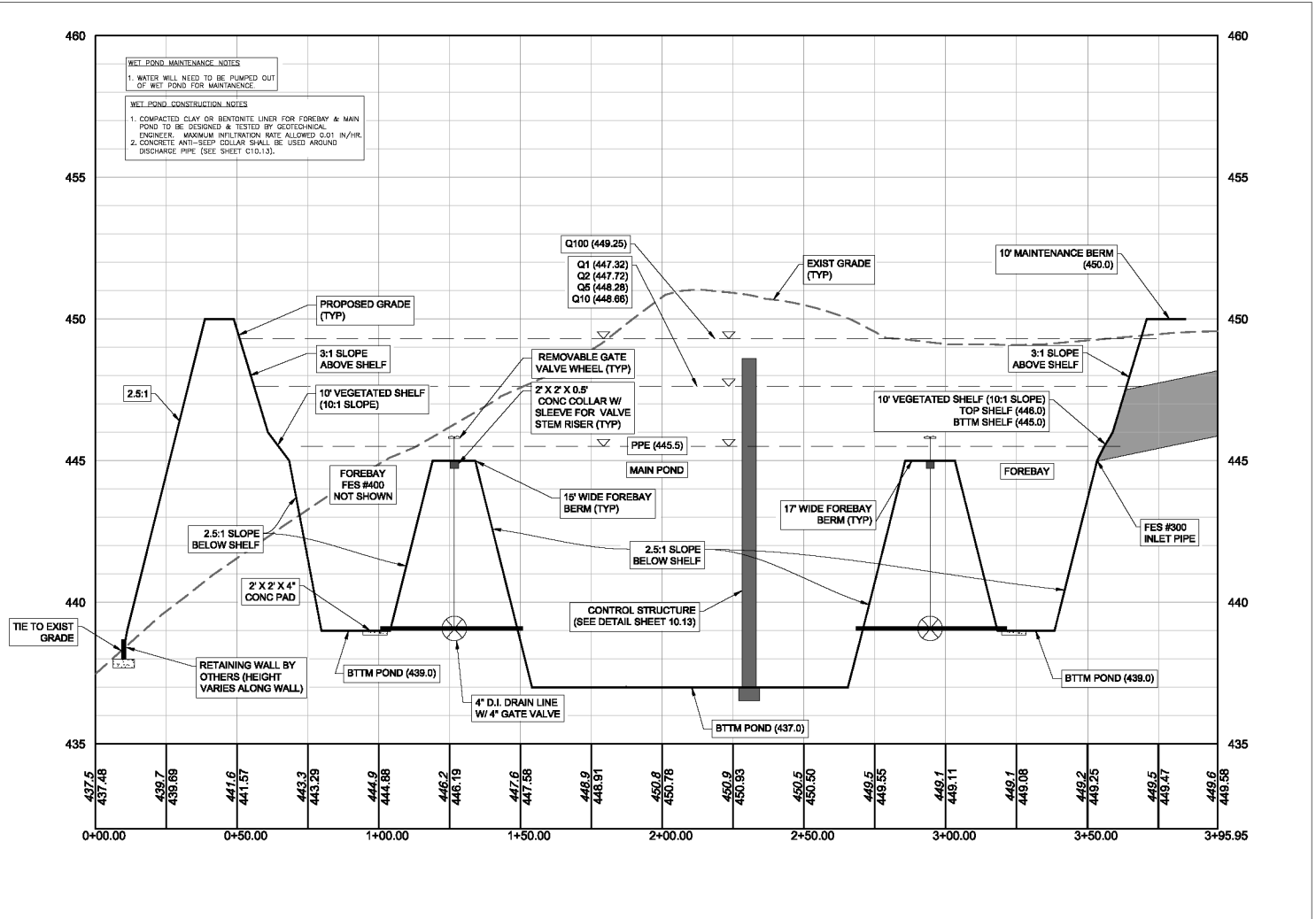
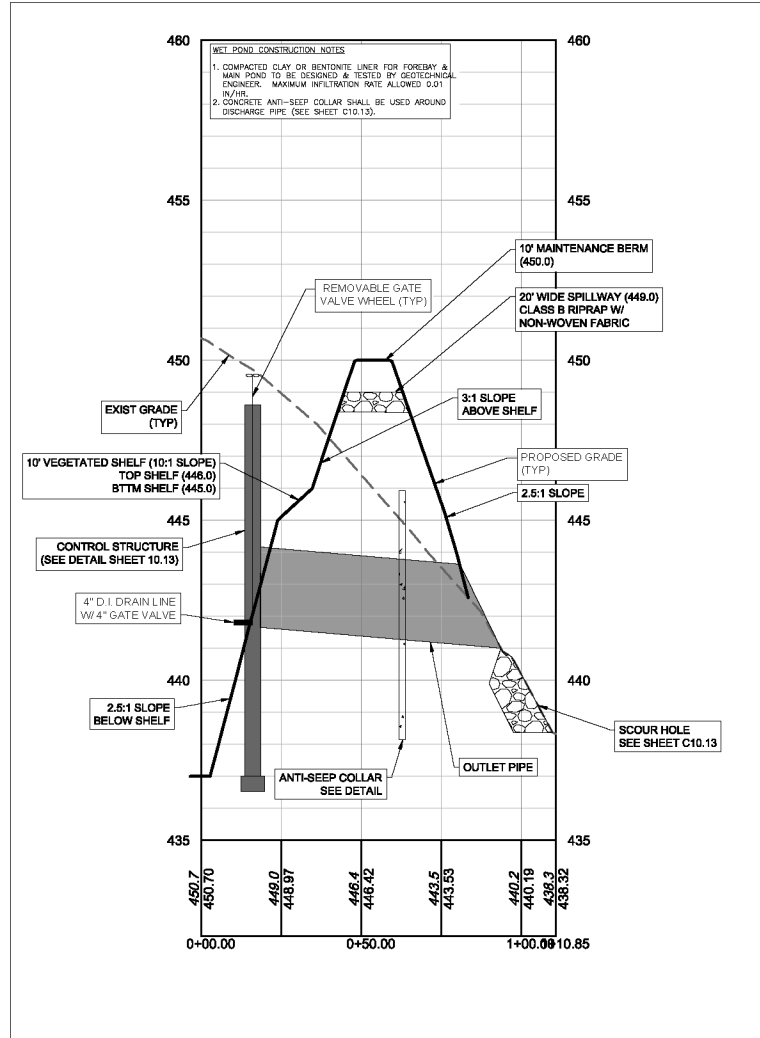


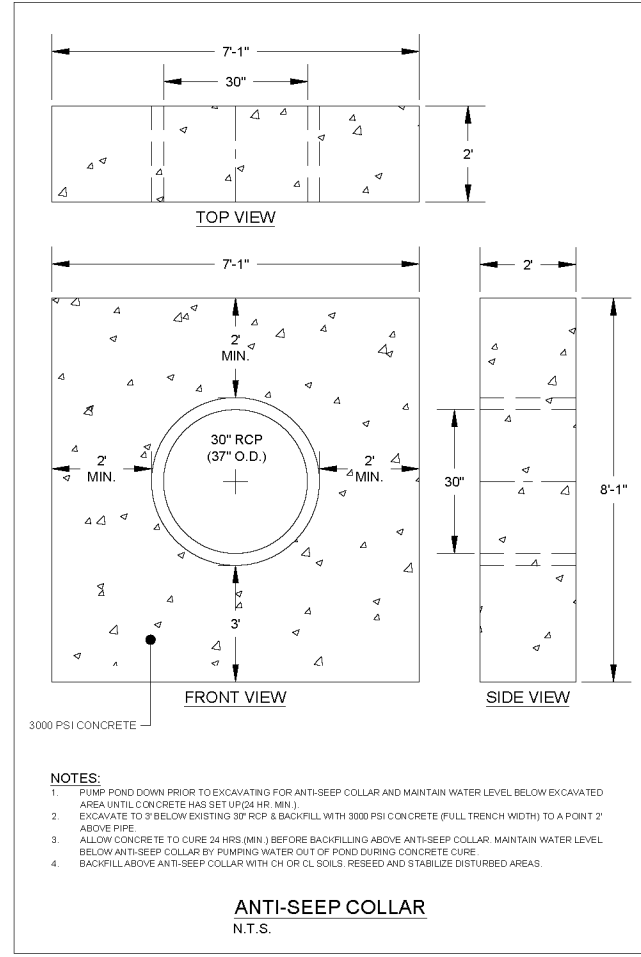
(WET POND) BMP #3 OUTFALL 0+00 - STA. 1+10.85



(WET POND) BMP #3




(WET POND) BMP #3



- NOTES:
- PUMP POND DOWN PRIOR TO EXCAVATING FOR ANTI-SEEP COLLAR AND MAINTAIN WATER LEVEL BELOW EXCAVATED AREA UNTIL CONCRETE HAS SET UP (24 HR. MIN.)
  - EXCAVATE TO 3' BELOW EXISTING 30\"/>

Approved by the Town of Cary  
 Development Review Committee  
 Case Number: 16-SB-002  
 HTE #: 16-0791  
 Date: 5/05/2017





THIS DRAWING PREPARED AT THE  
**RALEIGH OFFICE**  
 5410 Trinity Road, Suite 02 | Raleigh, NC 27607  
 TEL 919.866.9551 FAX 919.833.8124 www.timmons.com

YOUR VISION ACHIEVED THROUGH OURS.

DATE	REVISION DESCRIPTION
08-23-2016	REVISED PER TOC REVIEW COMMENTS
10-27-2016	REVISED PER TOC REVIEW COMMENTS
02-21-2017	REVISED PER TOC REVIEW COMMENTS
03-23-2017	REVISED PER TOC REVIEW COMMENTS

DATE	PROGRESS
	DRAWN BY P. BARBEAU
	DESIGNED BY P. BARBEAU
	CHECKED BY K. ROBERTS
	SCALE AS SHOWN

**TIMMONS GROUP**

FAIRVIEW PARK  
 TOWN OF CARY, WAKE COUNTY, NORTH CAROLINA  
 NORTH CAROLINA LICENSE NO. C-1652  
 BMP #3 PLAN AND PROFILE

JOB NO.	35556
SHEET NO.	C10.12

These plans and associated documents are the exclusive property of TIMMONS GROUP and may not be reproduced in whole or in part and shall not be used for any purpose whatsoever, inclusive, but not limited to construction, bidding, and/or construction staking without the express written consent of TIMMONS GROUP.