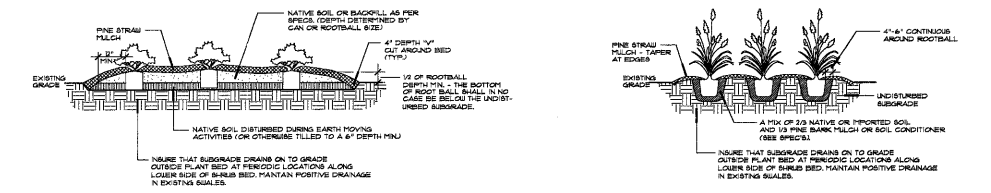



PLANT LIST

KEY	BOTANICAL NAME	COMMON NAME	QUAN	CALIPER	HEIGHT	SPREAD	ROOT	REMARKS
Trees								
Ar1	Acer rubrum	Red Maple	13	2-2.5"	8-10'		c/b&b	single leader, random spacing in reforestation area
Az2	A. rubrum	Red Maple	25	1 1/2"	6'		c/b&b	single leader, random spacing in reforestation area
ArS	Acer rubrum 'Red Sunset'	Red Sunset Maple	20	2-2.5"	8-10' min.		B&B	full, wrap trunks w/ Duon
AO	Acer rubrum 'October Glory'	October Glory Red Maple	6	2.5"	8-10' min.		B&B	Full, single leader, wrap trunks w/ Duon
As	Acer saccharinum 'Legacy'	Legacy Sugar Maple	8	2.5"	8-10' min.		B&B	
Cl	Cupressocypariscus x 'Leylandii'	Leyland Cypress	39		7-8'		B&B	full to ground, (Ben Franklin accept.)
Cr	Cryptomeria japonica 'Yoshino'	Yoshino Cryptomeria	3		8'		B&B	full specimen
INS1	Ilex x 'Nellie Stevens'	Nellie Stevens Holly	2		8-9'	7'	B&B	full, wide
INS2	Ilex x 'Nellie Stevens'	Nellie Stevens Holly	21		7'	5-6'	B&B	full, wide
INS3	Ilex x 'Nellie Stevens'	Nellie Stevens Holly	10		5-6'	4'	B&B	full, wide
IxF	Ilex x 'Fosterii'	Foster Holly	29		7-8'		B&B	full to ground, pruned at nursery for form, uniform shape
L11	Lagerstroemia indica 'Natchez'	Natchez Crape Myrtle	17		7-8'		B&B	multi-stem, 3 stem min., 2" on one cane
L12	L. indica 'Muscoogee'	Pink Crape Myrtle	13		7-8'		B&B	3 matched, heavy canes, specimen
LS1	Liquidambar styraciflua	Frillless Sweetgum	30	1 1/2"	7-8'		c/b&b	random spacing in reforestation area
P11	Pinus taeda	Loblolly Pine	37	2"	8'		c/b&b	
P12	Pinus taeda	Loblolly Pine	305		2'		3 gal	8-10' OC where indicated to reforest area
Qp1	Quercus phellos	Willow Oak	9	3 1/2-4"	12' min.		B&B	
Qp2	Quercus phellos	Willow Oak	5	3"	10-12'		B&B	
Os	Quercus shumardii	Shumard Oak	3	2.5"	8-10' min		B&B	
Up1	Ulmus parvifolia 'Athena'	Athena Elm	14	2.5-3"	10-12'		B&B	
Shrubs								
Os	Cornus sericea	Red Twig Dogwood	50		18' min.		3 gal.	random spacing in 'Zone A' area
Csa	Camellia sasanqua	Sasanqua Camellia	27		3 1/2'	30"	c	3-4' o.c.
Bs	Buxus sempervirens	American Boxwood	6		30"	26-28"	b&b	space individually as indicated
Ibt1	I. cornuta 'Burfordii'	Burford Holly (treeform)	7		6-7'	5-6'	B&B	heavy trunk, treeform
Ibt2	I. cornuta 'Burfordii'	Burford Holly (treeform)	4		5-6'	4'	B&B	space as indicated
Icb	Ilex cornuta 'Burfordii Nana'	Dwarf Burford Holly	100		26-28"	22"-24"	c	full round plants, 3 1/2' o.c.
Gr	Gardenia radicans	Dwarf Gardenia	12		10"		3 gal.	3' o.c.
Ic	Ilex crenata 'Compacta'	Compact Japanese Holly	10		20-24"	24"	7 gal	3 1/2' o.c. double staggered rows
LC	Ilex cornuta 'Carolina'	Carolina Holly	81		10"	12"	3gal	3 - 3 1/2' o.c.
IN1N	Ilex cornuta 'Needlepoint'	Needlepoint Holly	138		26-28"	22-24"	c	3 1/2 - 4' o.c.
IN2	Ilex cornuta 'Needlepoint'	Needlepoint Holly	615		18' min.	15"	3 gal.	3 - 3 1/2' o.c.
JcN	Juniperus chinensis 'Nicks Compact'	Nicks Compact Juniper	215		15-18"	18' min.	3 gal.	3 1/2' o.c.
Jp	Juniperus x 'Parsonii'	Parson's Juniper	312		10-12"	15-18"	3 gal.	3 1/2' o.c.
Lv	L. chinensis 'Variegata'	Variegated Ligustrum	121		3'	24"	c	3 1/2 - 4' o.c.
Lr	Ligustrum recurvifolium	Ligustrum	593		3-3 1/2'	20-24"	c	4 - 5' o.c.
Mc	Myrica cerifera	Wax Myrtle	41		3'		3 gal.	full, 4 - 5' o.c.
Mt	Myrica cerifera (treeform)	Wax Myrtle (treeform)	5		7'		B&B	space as indicated
PLD	Prunus laurocerasus 'Otto Luyken'	Otto Luyken Laurel	224		20"	24"	c/b&b	3 1/2 - 4' o.c.
RI	Rhapidolepis indica 'Gulf Green'	Dwf. Indian Hawthorne	59		12-15"	18-20' min.	3 gal.	3 - 3 1/2' o.c.
RII	Rhapidolepis indica 'Montic'	Indian Hawthorne 'Montic'	62		20' min.	20-24"	3gal	4' o.c.
ToE	Thuja occidentalis 'Emerald Green'	Emerald Green Arborvitae	2		7'		c/b&b	one leader at tip, space as indicated
VaC	Viburnum awabuki 'Chindo'	Chindo Viburnum	84		36-42"	36"	c/b&b	full, 3 1/2 - 4' o.c.
Perennials and Ground Covers								
	Lovegrass							where indicated on plan
	Fescue							all disturbed areas unless noted otherwise on plan
	Fescue sod							Where noted on plan

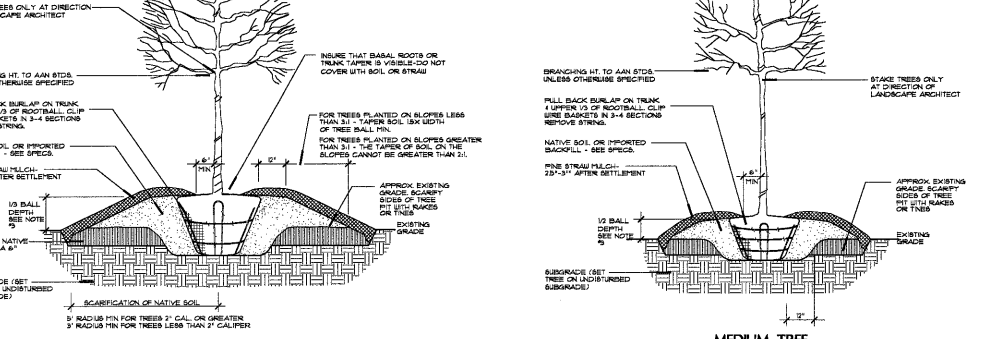


SHRUB PLANTING DETAIL NOT TO SCALE
ORNAMENTAL GRASS PLANTING DETAIL NOT TO SCALE



ANNUALS PLANTING DETAIL NOT TO SCALE
GROUND COVER PLANTING DETAIL NOT TO SCALE

- THESE PLANTING NOTES:
1. TREE WRAPE (SEE SPEC.) IS TO BE USED ON THIN BARK SPECIES ONLY (SUCH AS MAPLES). THE LANDSCAPE ARCHITECT SHALL BE THE JUDGE OF WHICH SPECIES SHOULD BE WRAPPED IF THERE IS ANY QUESTION.
 2. IF TREES SETTLE OR ARE BLOWN OUT OF PLUMB POSITION, THEY SHOULD BE STRAIGHTENED BY MAKING ADJUSTMENTS TO THE POSITION OF THE ROOTBALL - NOT BY PUSHING ON THE TRUNK AND/OR TIGHTENING THE GUT WIRE. TREES SHALL BE STRAIGHTENED DURING THE LIFE OF THE PROJECT AS THEY GET OUT OF PLUMB, NOT JUST AT THE END OF THE PROJECT.
 3. BALL DEPTHS ON SOME TREES IN A SINGLE GROUP MAY VARY. IN GENERAL, THE BALL SHOULD BE ABOVE GRADE BUT IF DEPTHS VARY, ALL TREES IN A GROUP SHOULD BE SET SO THAT THE BASE OF THE TRUNKS WILL APPEAR TO BE AT THE SAME RELATIVE ELEVATION ABOVE GRADE.
 4. NO DECIDUOUS OR EVERGREEN TREES WILL BE ACCEPTED IF THERE IS MORE THAN ONE LEADER, UNLESS THE TREE IS SPECIFIED AS MULTI-TRUNK.



TREE PLANTING DETAILS NOT TO SCALE

JT
L.L.C.
JERRY TURNER & ASSOCIATES, INC.
Landscape Architecture
Land Planning
Environmental Design
805 Jones Franklin Road
Raleigh, North Carolina 27606
(919) 851-7150 fax (919) 851-7647
277 S.E. 5th Avenue
Delray Beach, Florida 33483
(561) 276-0453 fax (561) 272-7653
PROJECT

**THE GROVE
AT
CARY PARK
(PARCEL MR-9)**
CARY, NORTH CAROLINA

REVISIONS

3/4/02	
4/22/02	
6/10/02	

DRAWN _____ CHECKED _____
RT _____ LH _____
SCALE _____ DATE _____
AS SHOWN 11/5/01
TITLE _____

**LANDSCAPE
DETAILS &
PLANT LIST**

FILE NO. _____ JOB NO. _____
1536.35
SEAL _____ SHEET NO. _____

APPROVED
TOWN OF CARY
Approved by DRC Date 5-22-02
Planning Date 6-13-02
Engineering JS Date 6-12-02

6

©JERRY TURNER & ASSOCIATES, INC. THIS DOCUMENT IS THE PROPERTY OF JERRY TURNER & ASSOCIATES, INC. ALL RIGHTS ARE RESERVED AND ANY REPRODUCTION, REPRODUCTION, OR OTHER USE OF THIS DOCUMENT WITHOUT THE PRIOR PERMISSION OF JERRY TURNER & ASSOCIATES, INC. IS EXPRESSLY PROHIBITED.