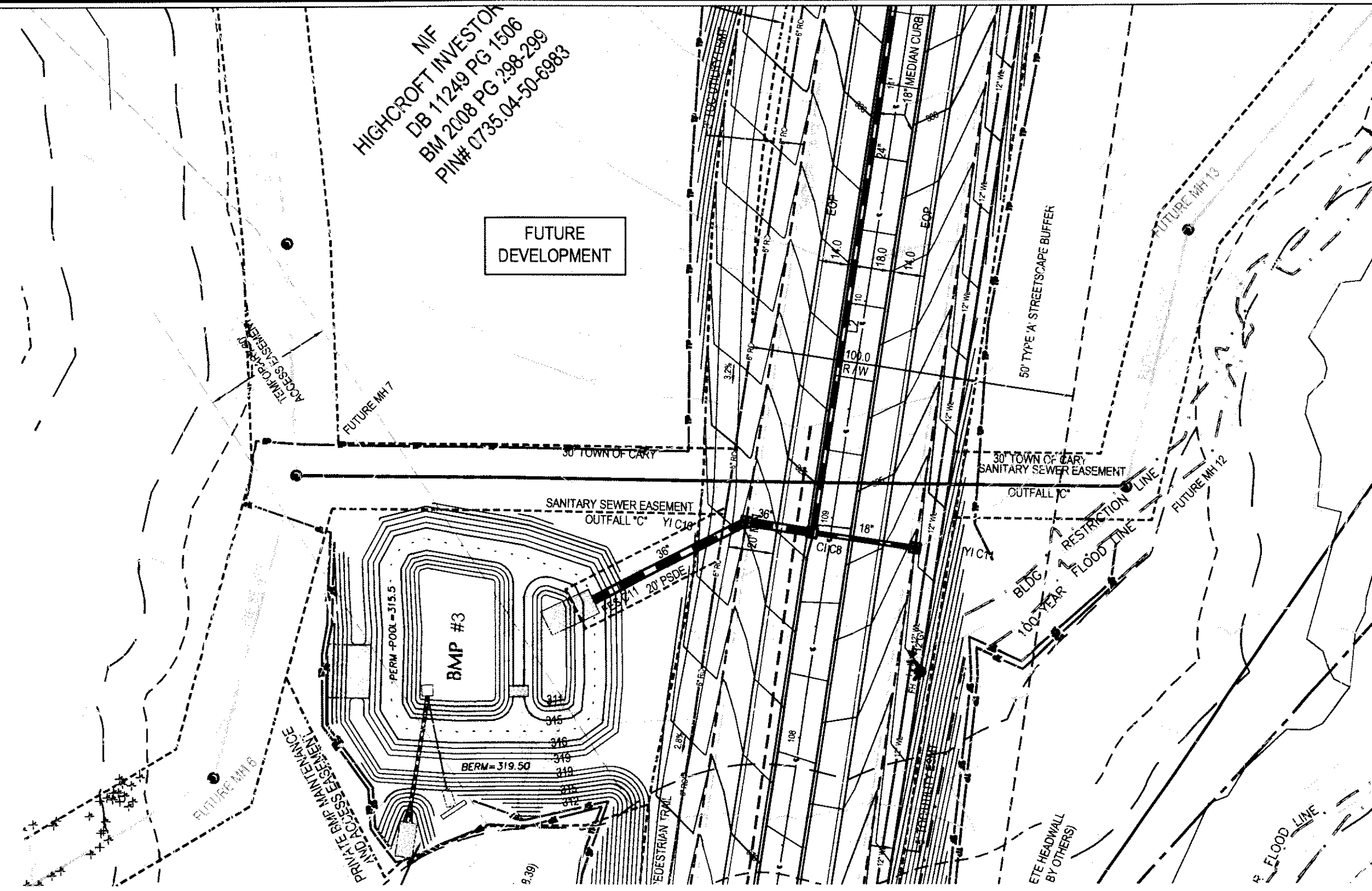
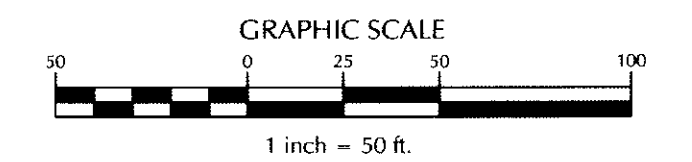
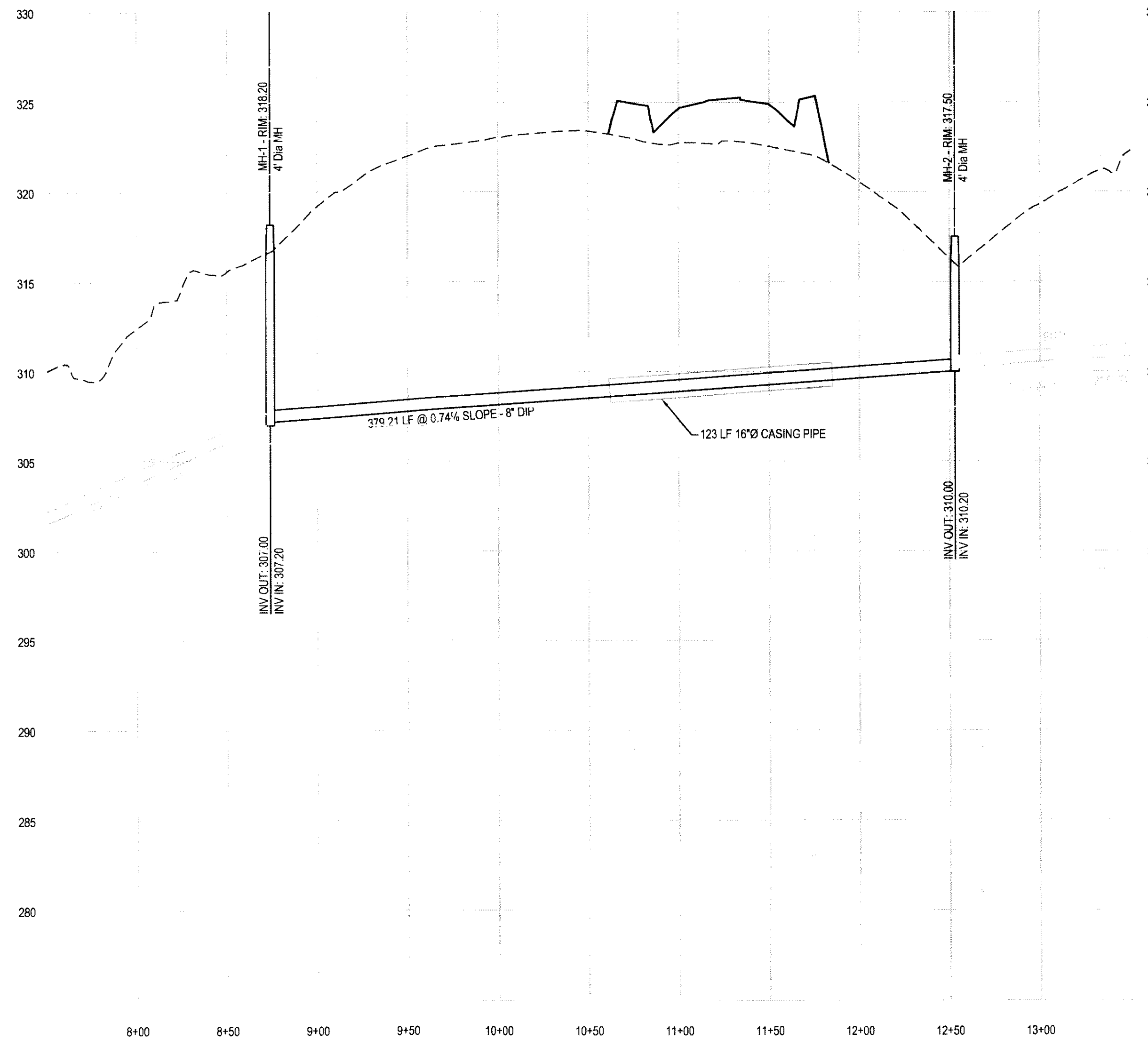
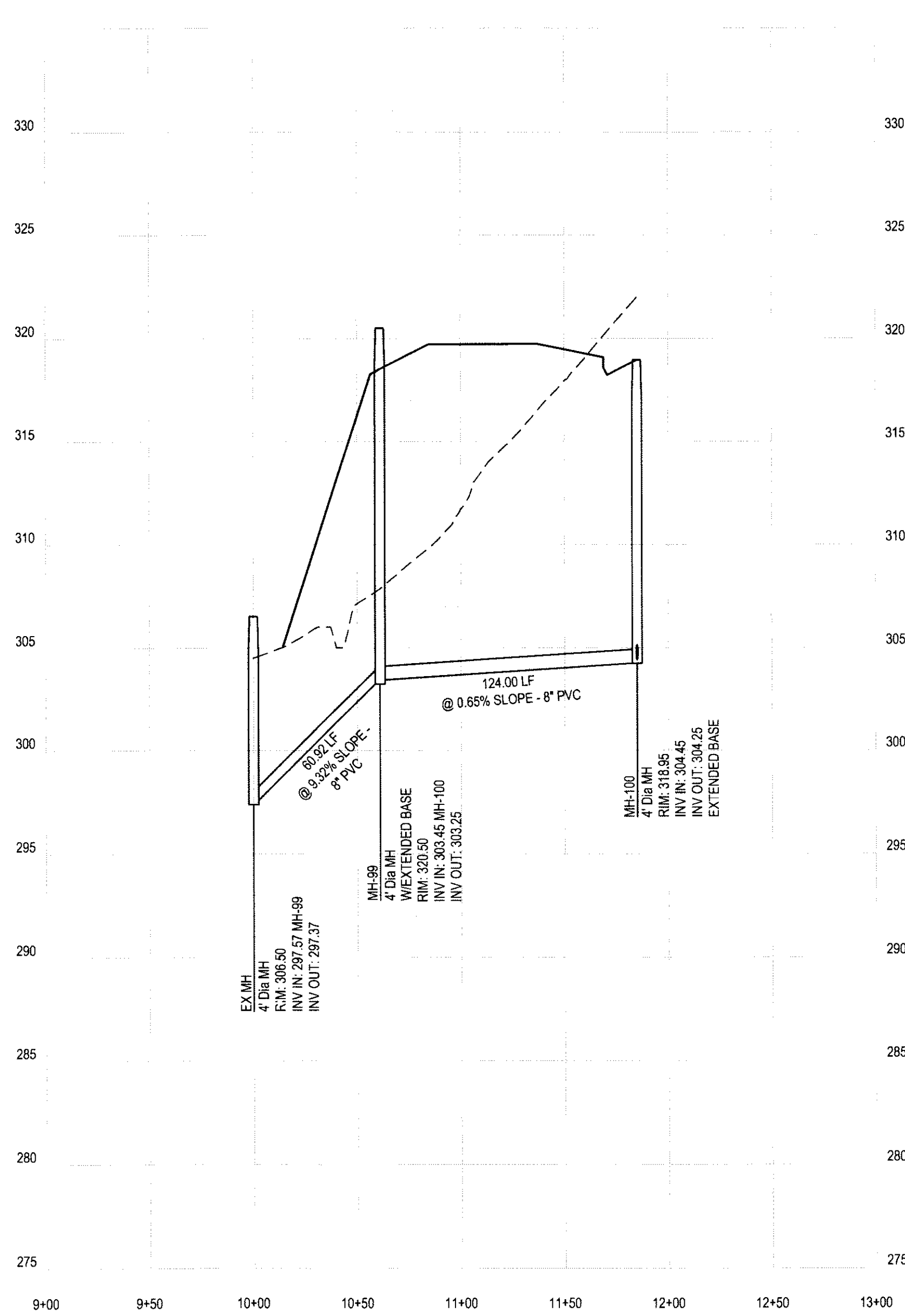


OUTFALL "B"  
PLAN AND PROFILE



OUTFALL "C"  
PLAN AND PROFILE



Cary Project Number 10-SB-004  
Cary HTE Number 11-0457  
**Approved by the Town of Cary**  
Development Review Committee  
Planner: *K.H.H.* Date: *12/13/2011*

K:\10\10-0000\10005-Prvaton - HV North\00\PHASE 5\SPITS PLAN AND PROFILES.dwg - Tuesday, December 06, 2011 3:24:59 PM - SCHNEIDER, MICHAEL

**WITHERS & RAVENEL**  
ENGINEERS | PLANNERS | SURVEYORS  
111 WakeForest Drive, Cary, North Carolina 27511 Tel: 919-469-3340 www.witherers.com License No. C-00121

OUTFALLS "B" AND "C"  
PLAN AND PROFILE

HIGHCROFT VILLAGE - PHASE 5  
NORTH CAROLINA  
WAKE COUNTY  
CARY

No.	Revision	Date	By

Designer	Scale
MLS/MLL	1" = 50'
Drawn By	Date
MLS/MLL	
Checked By	JOB No.
MLS	020100061.1

Sheet No. **12.0**