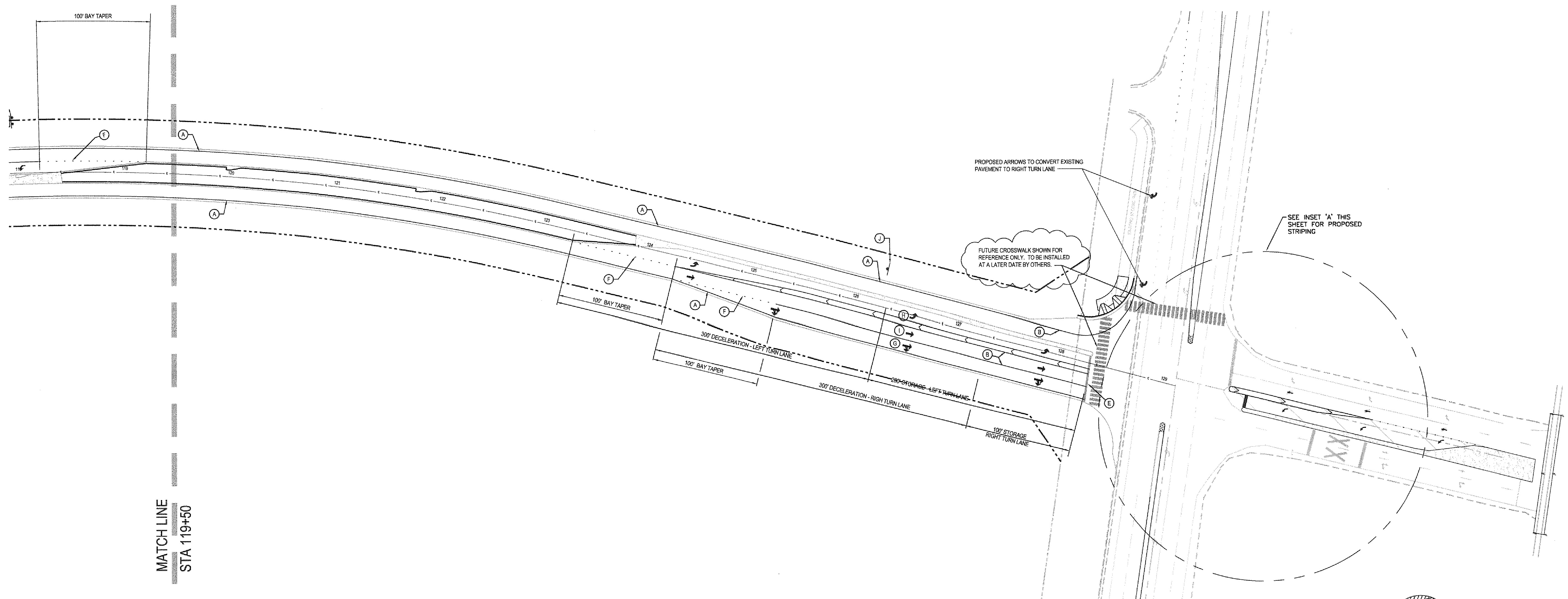
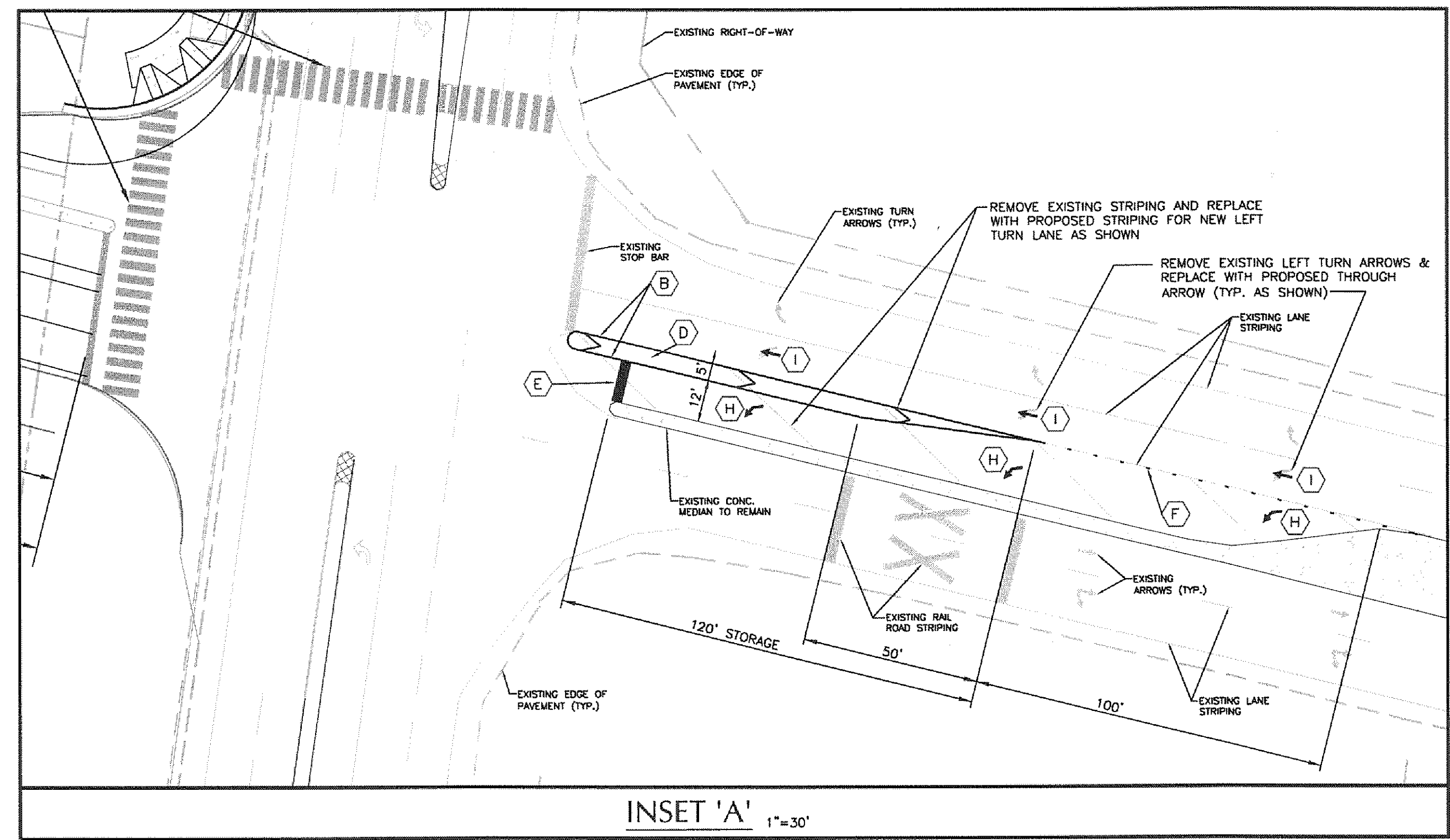


K:\1\10-0000\100061-Phase 5 - Hwy North\CD\PHASE 5\17-18 STRIPING AND SIGNAGE.dwg - Wednesday, August 01, 2012 11:30:28 PM - SCHNEIDER, MICHAEL




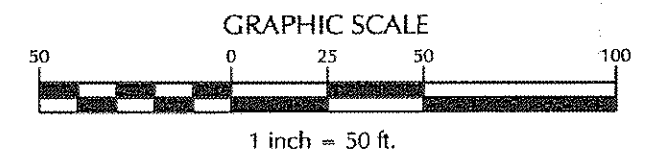
MATCH LINE
STA 119+50



INSET 'A' 1"=30'

NOTES:
 1. ALL MARKINGS AND SIGNAGE SHALL BE CONSTRUCTED IN ACCORDANCE WITH MUTCD STANDARDS.
 2. ALL PAVEMENT MARKINGS SHALL BE THERMOPLASTIC.
 3. TRAFFIC SIGNAL PLANS WILL BE REVIEWED AND APPROVED SEPARATELY.

- PAVEMENT MARKING LEGEND
- (A) 4" WHITE EDGE LINE
 - (B) 4" WHITE TURN LANE LINE
 - (D) 8" WHITE GORE LINE 45' @1:1
 - (E) 24" WHITE STOP OR TRANSVERSE BAR
 - (F) 4" WHITE MINI-SKIP LINE
 - (G) COMBINATION STRAIGHT & RIGHT TURN ARROW
 - (H) LEFT TURN ARROW
 - (I) THROUGH ARROW
 - (J) 45 MPH SPEED LIMIT SIGN
 - (K) END OF ROAD MARKER
 - (L) STOP SIGN
 - (M) "ROAD ENDS AHEAD" SIGN
 - (N) 8" YELLOW GORE LINE 45' @1:1



Cary Project Number 10-SB-004-B
 Cary HTE Number 12-1085
Approved by the Town of Cary
 Development Review Committee
 Planner *KATH* Date *8/24/12*

WITHERS & RAVENEL
 ENGINEERS | PLANNERS | SURVEYORS
 111 MackKnoll Drive, Cary, North Carolina 27511 | 919-469-3340 | www.wrplanners.com | License No. C0032

HIGHCROFT VILLAGE PHASE 5
 STRIPING AND SIGNAGE PLAN
 MORRISVILLE PARKWAY

NORTH CAROLINA
 WAKE COUNTY
 CARY

No.	Revision	Date	By

Designer: MLS/ALL	Scale: 1"=50'
Drawn By: MLS/ALL	Date:
Checked By: MLS	Job No.: 020100061.1

Sheet No. **18.1**