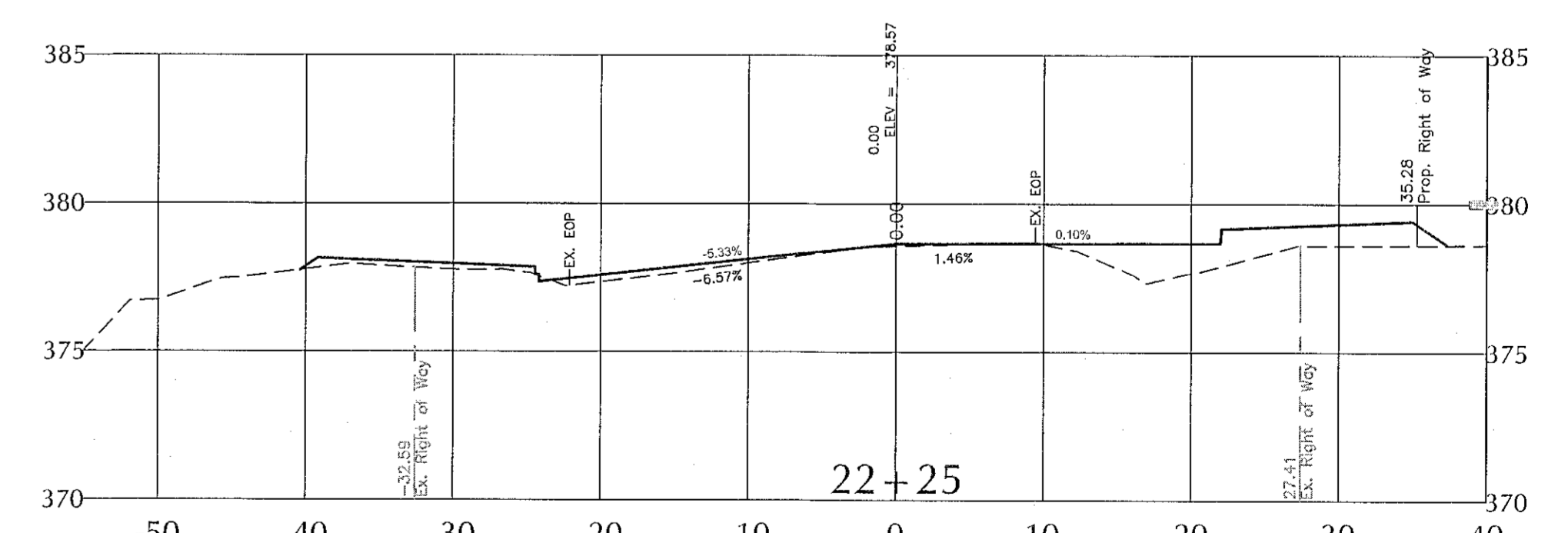
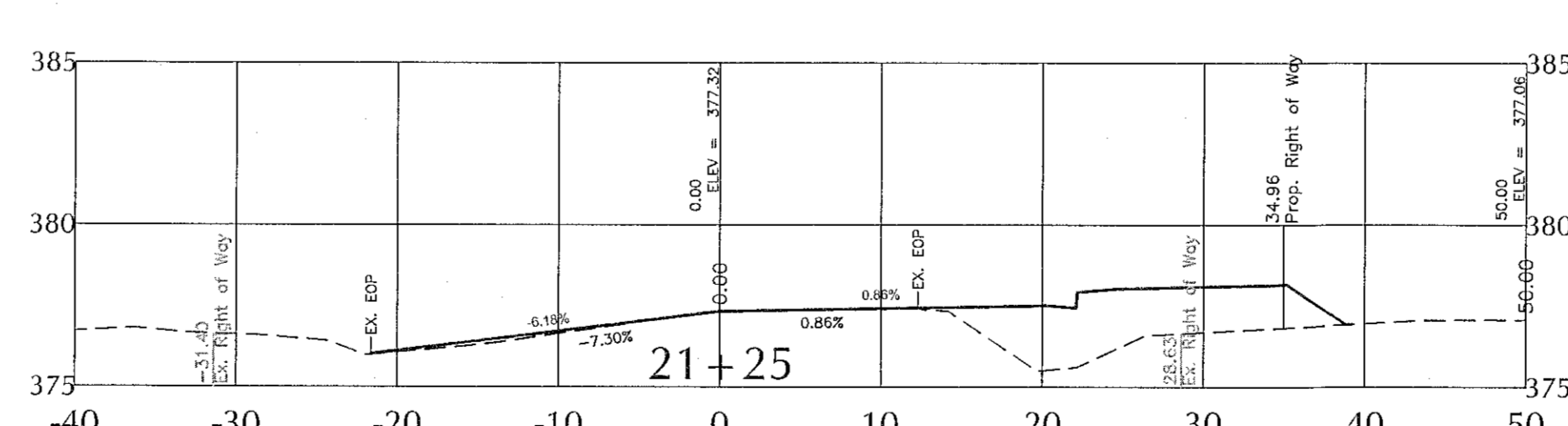
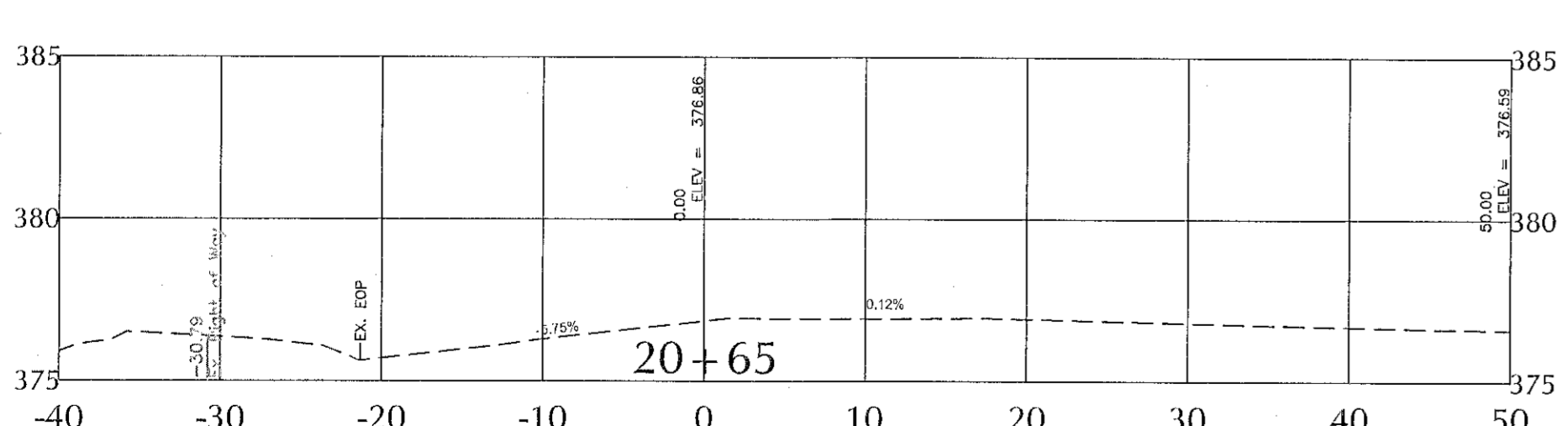
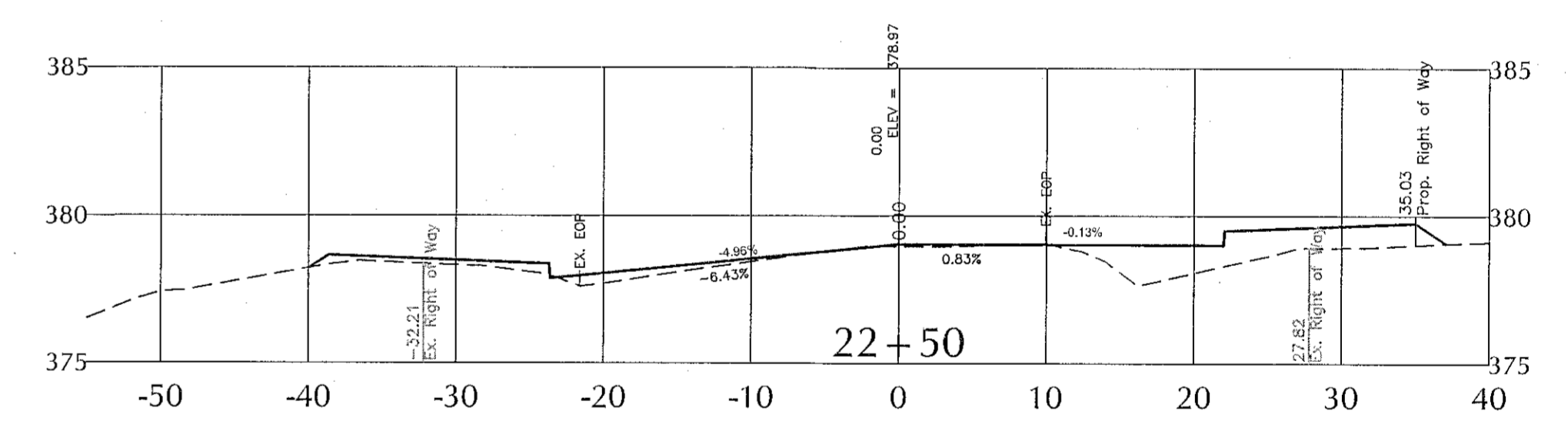
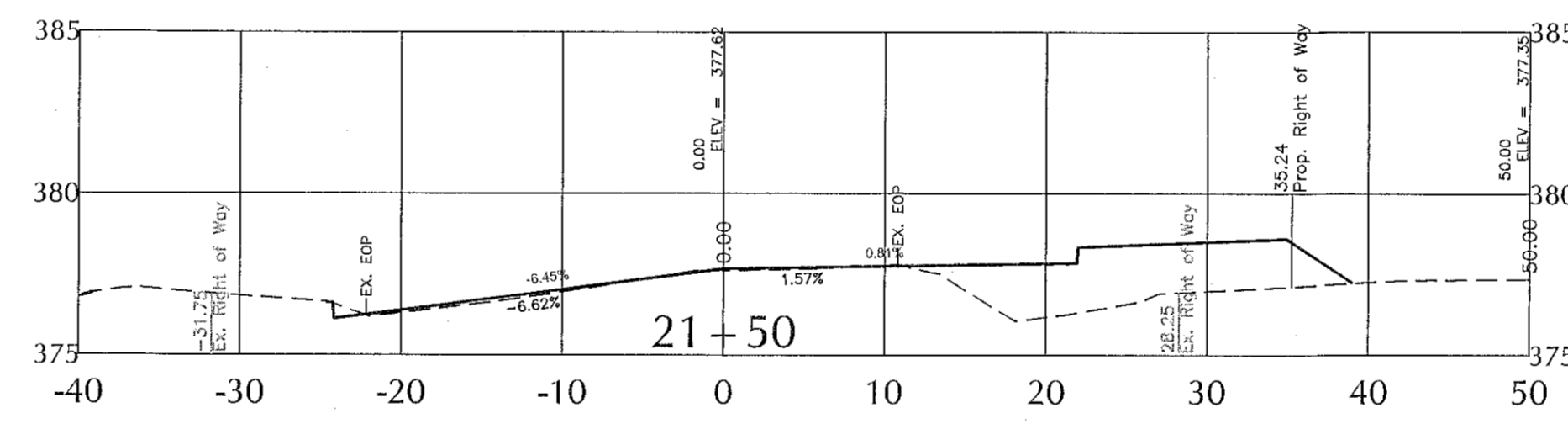
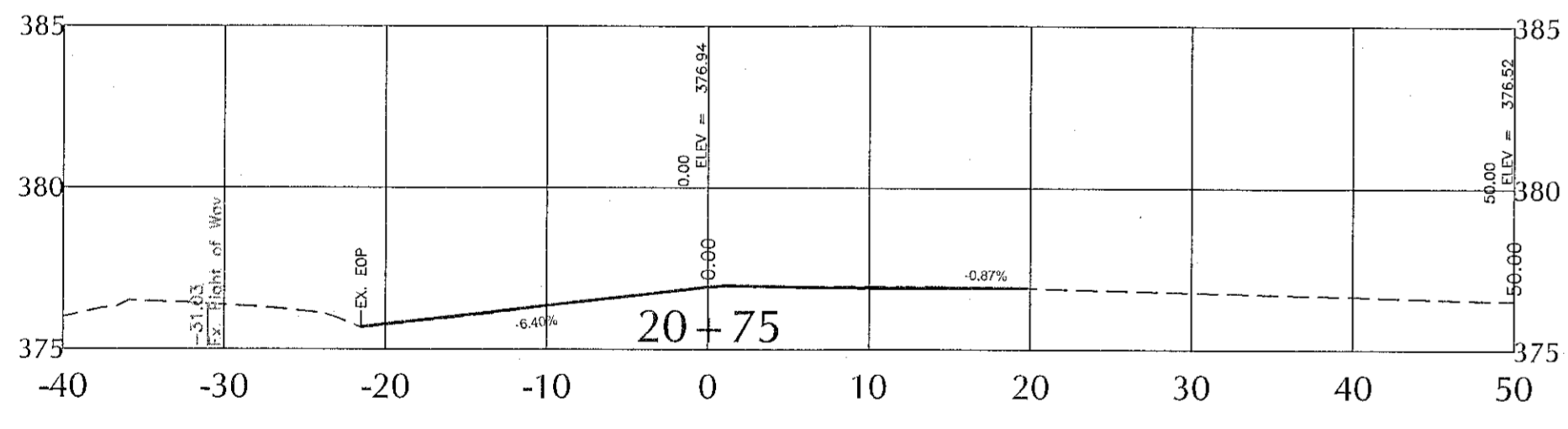
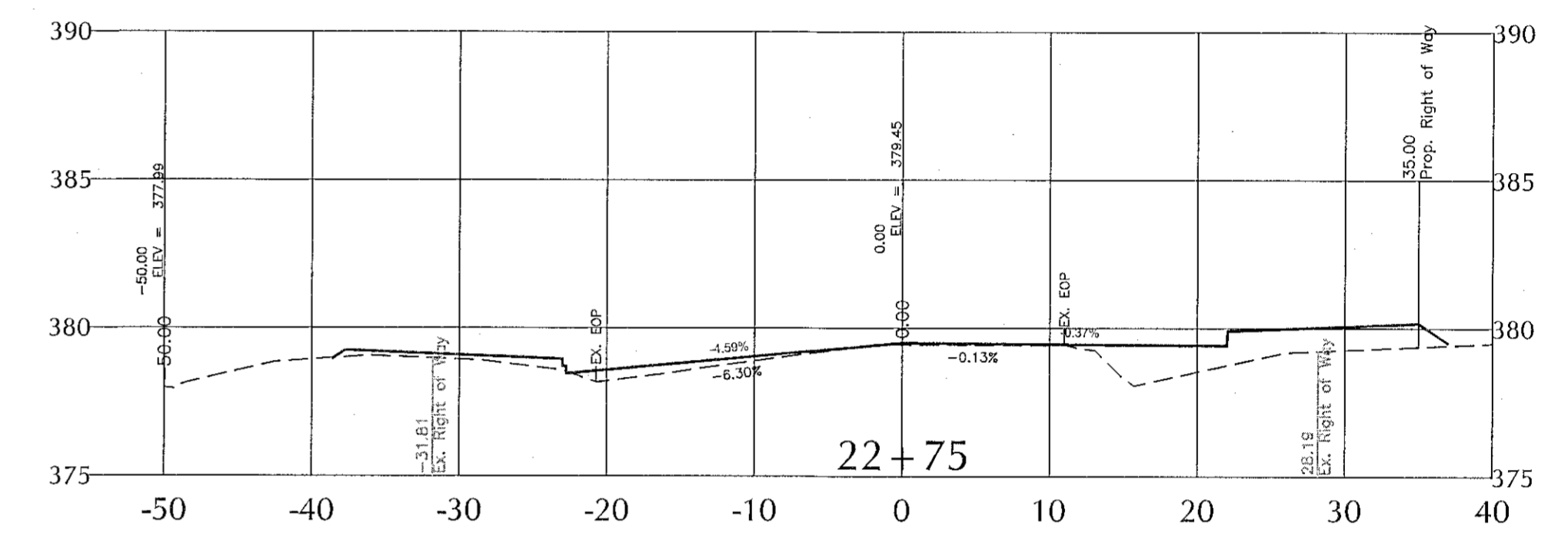
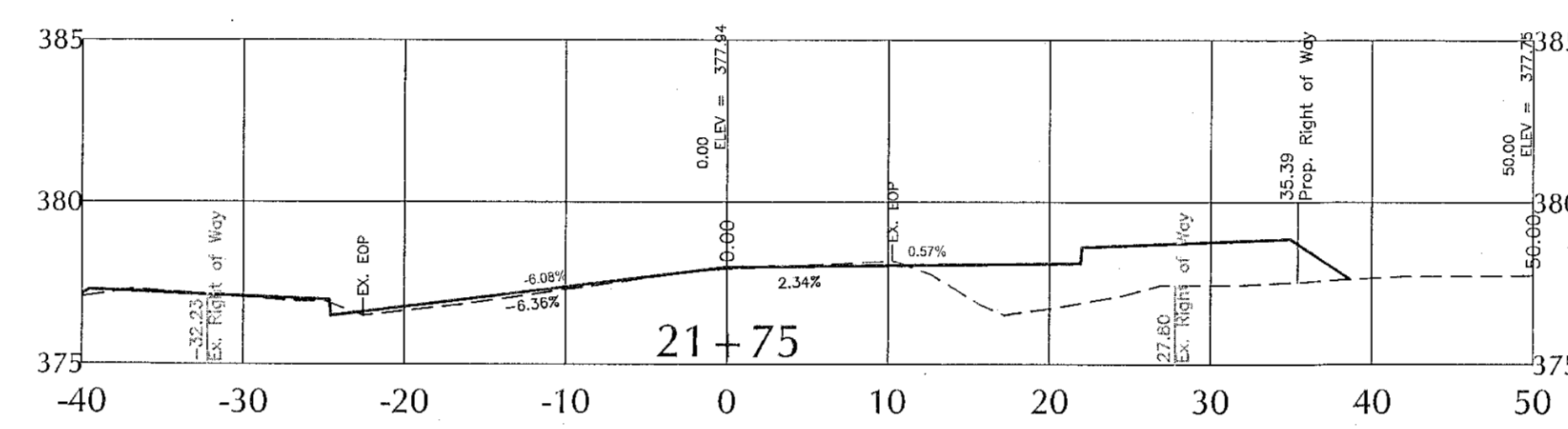
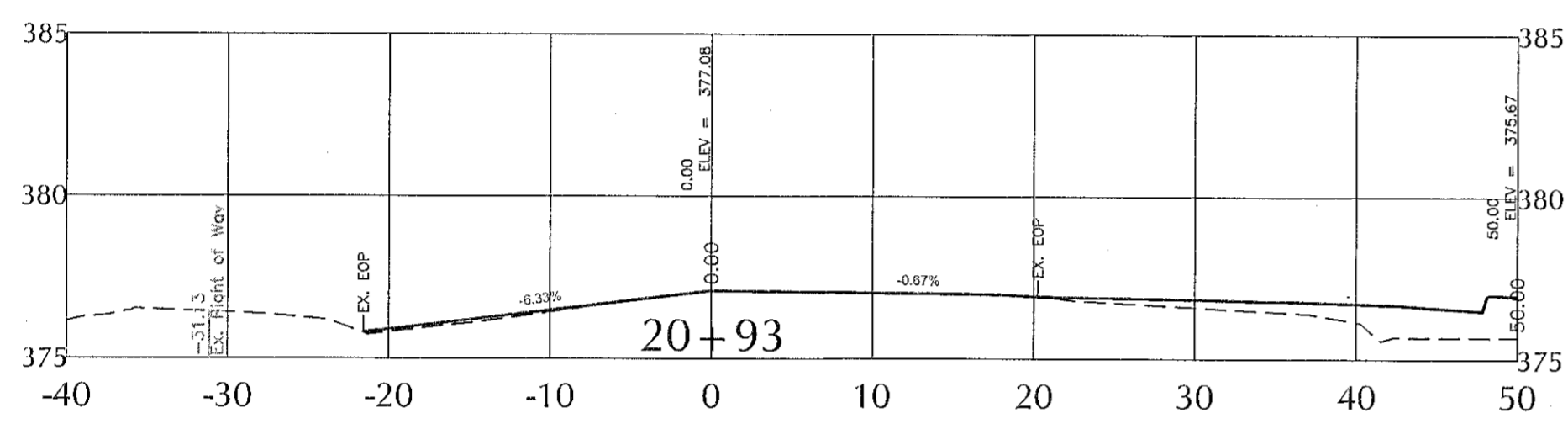
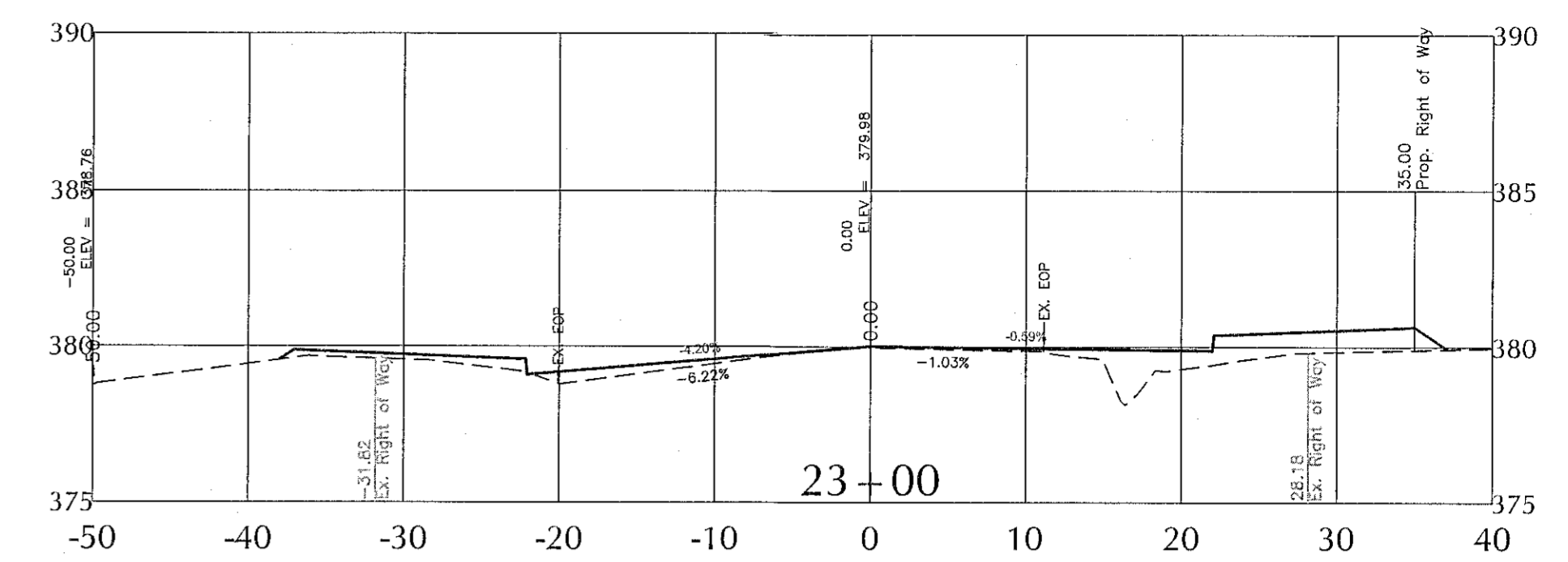
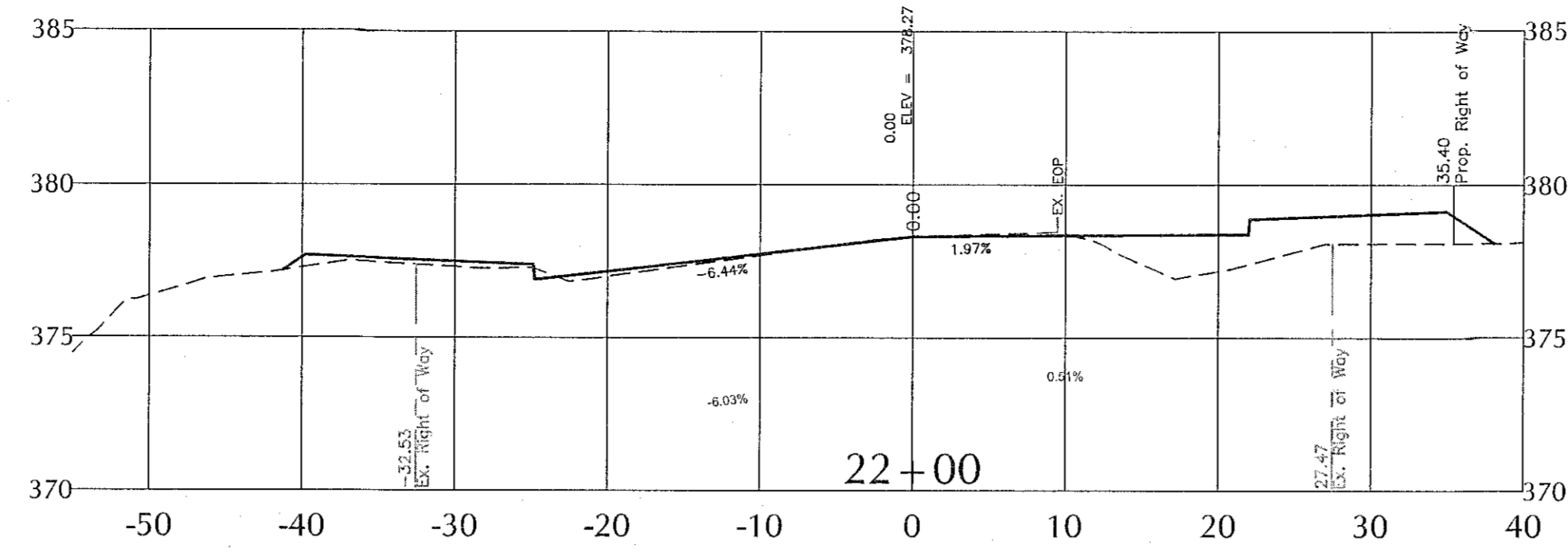
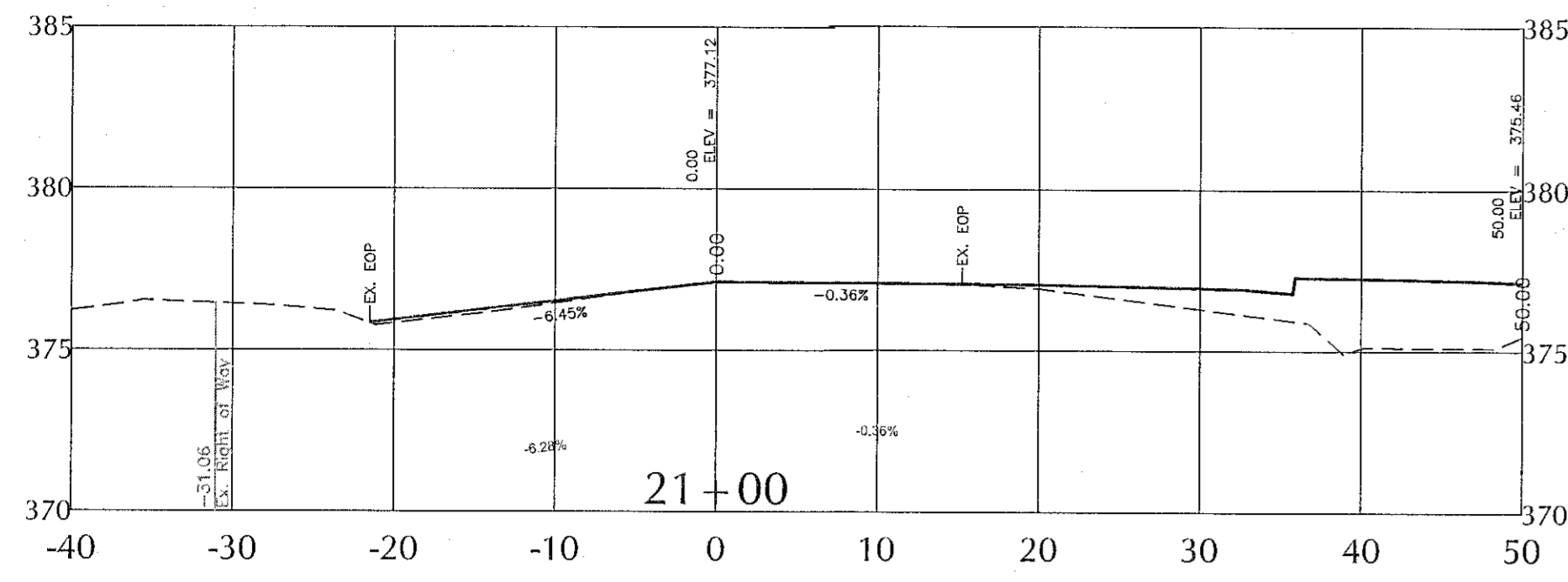



K:\13\13-0256\130256-001 - 001 - Property\CAD\Site - North Construction Drawings\Sheet X1 - given hope school cross-sections.dwg - Monday, June 15, 2015 11:51:42 AM - TOWNSEND, CHARLES



IN AREAS OF EXISTING PAVEMENT WHERE THE PROPOSED FINISHED GRADE IS LOWER THAN THE EXISTING GRADE, THE EXISTING PAVEMENT AND BASE SHALL BE REMOVED AND REPLACED WITH THE DESIGN PAVEMENT SECTION, UNLESS SUBSURFACE INVESTIGATION BY THE GEOTECHNICAL ENGINEER FINDS THAT THE RESULTING PAVEMENT SECTION MEETS OR EXCEEDS THE DESIGN PAVEMENT SECTION, SUBJECT TO APPROVAL BY NCDOT.



Cary Project Number 14-SB-022
 Cary HTE Number 15-0312
Approved by the Town of Cary
 Development Review Committee
 Planner *DR* Date *6/29/15*

WITHERS & RAVENEL
 ENGINEERS | PLANNERS | SURVEYORS
 115 MacArthur Drive, Cary, North Carolina, 27511 Tel: 919-466-1340 www.witherandravel.com License No. C4632

CROSS-SECTIONS (1 of 6)

OAKS AT SEARS FARM
 Wake County, North Carolina

No.	Revision	Date	By	Scale
1	TOWN OF CARY 1ST REVIEW	11/19/14	CMD	
2	TOWN OF CARY 2ND REVIEW	01/22/15	CMD	
3	TOWN OF CARY 3RD REVIEW	03/24/15	CMD	
4	FOR APPROVAL	05-22-15	CMD	
5	FINAL FOR APPROVAL	06-09-15	BBE	

Designer: BBG
 Drawn By: BBG
 Checked By: BBG
 Job No.: 2130351.00
 Date: 09/11/14

Sheet No. **X1**