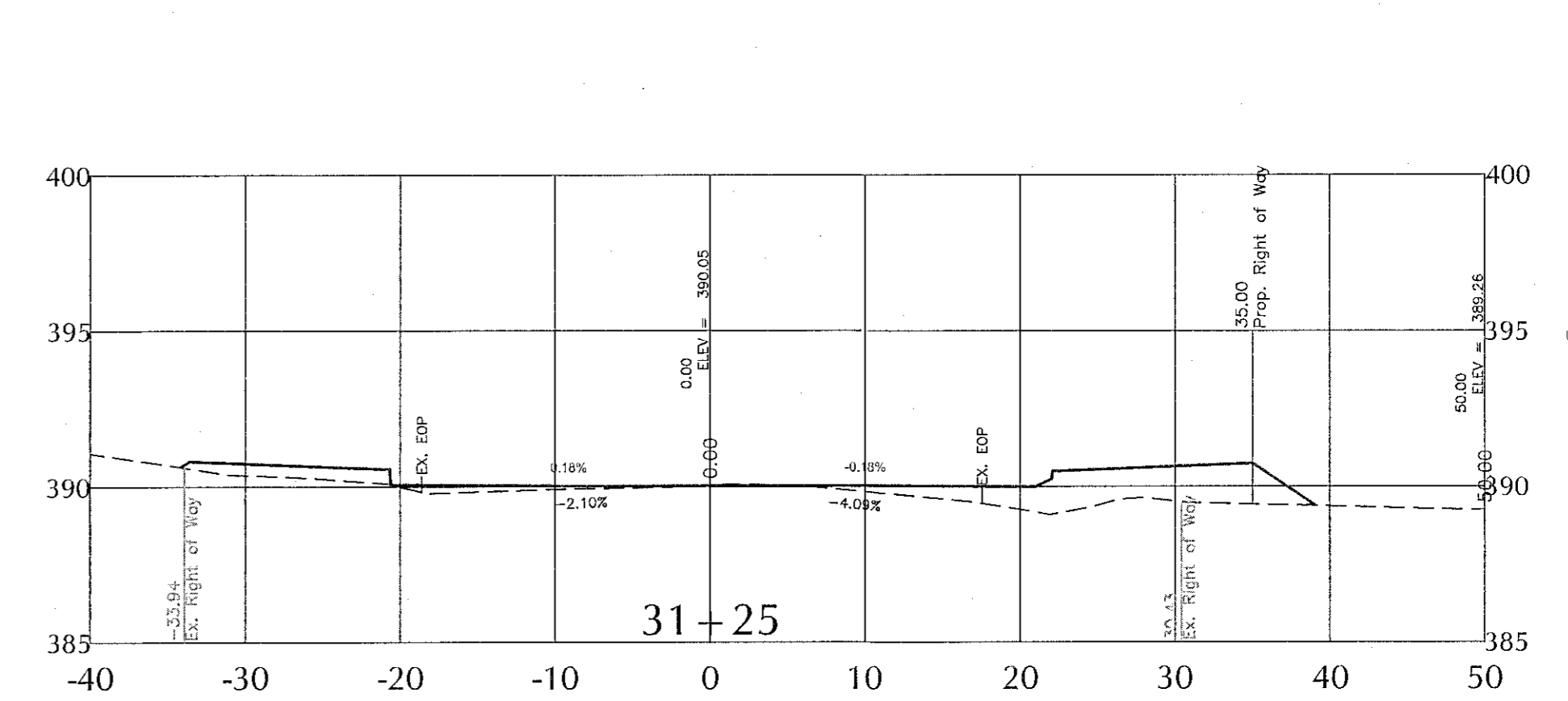
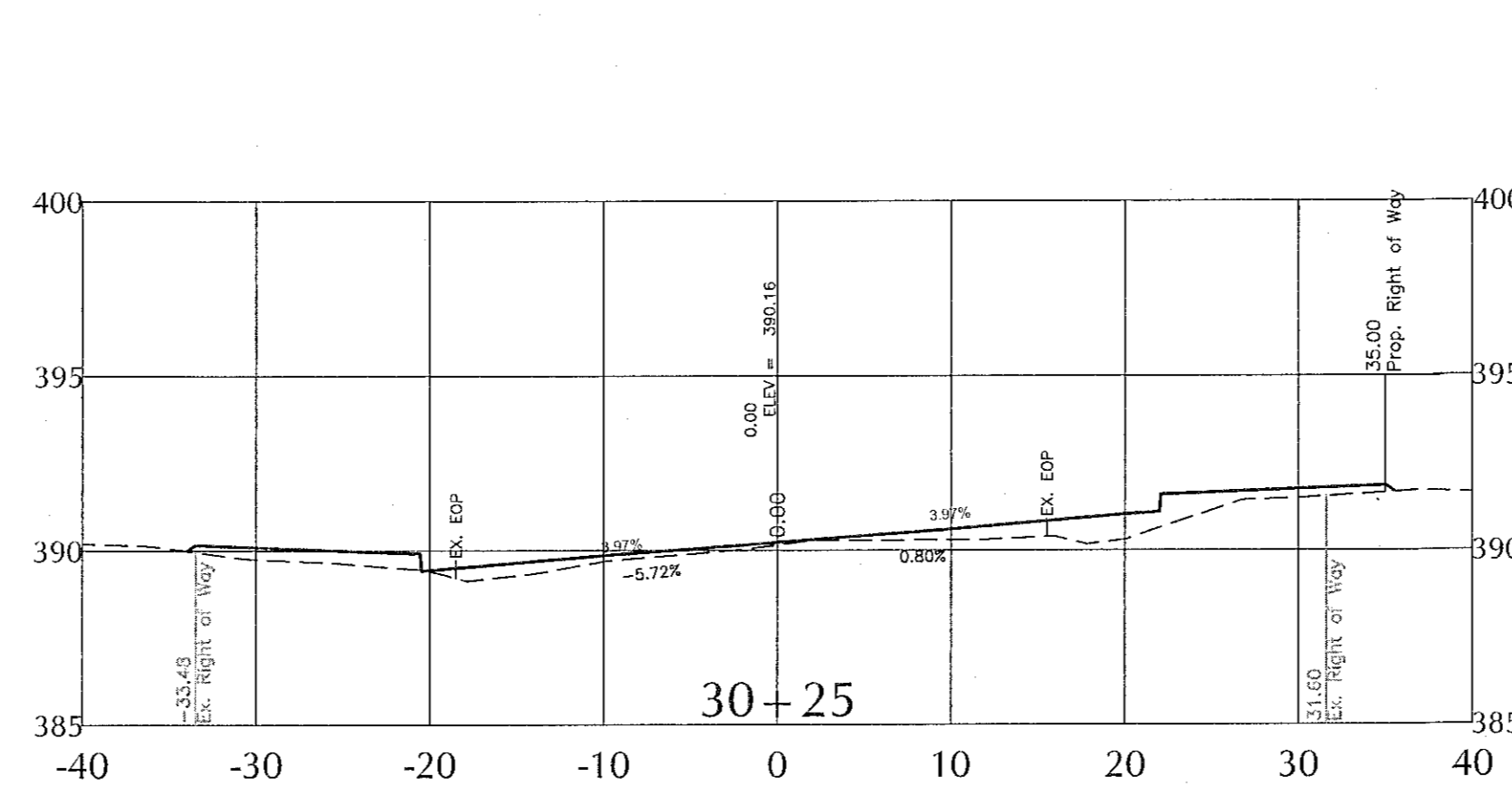
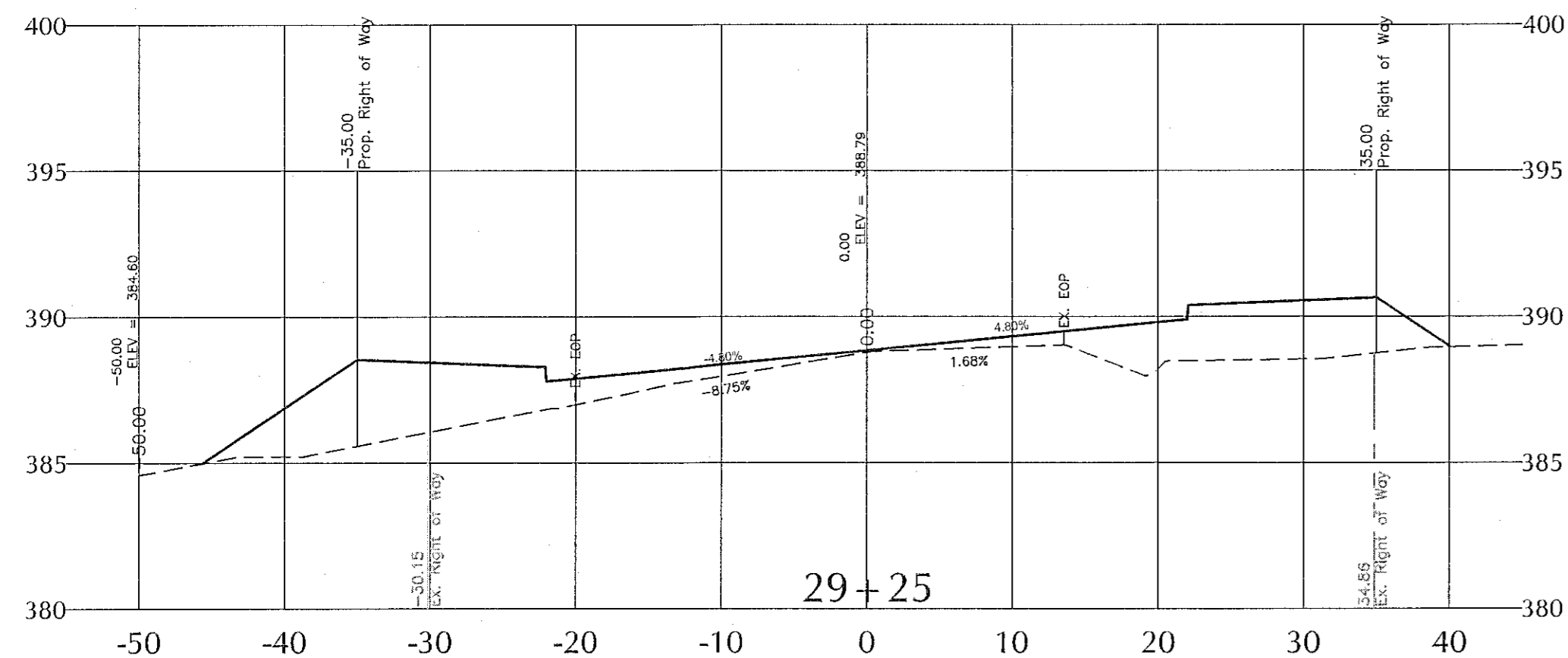
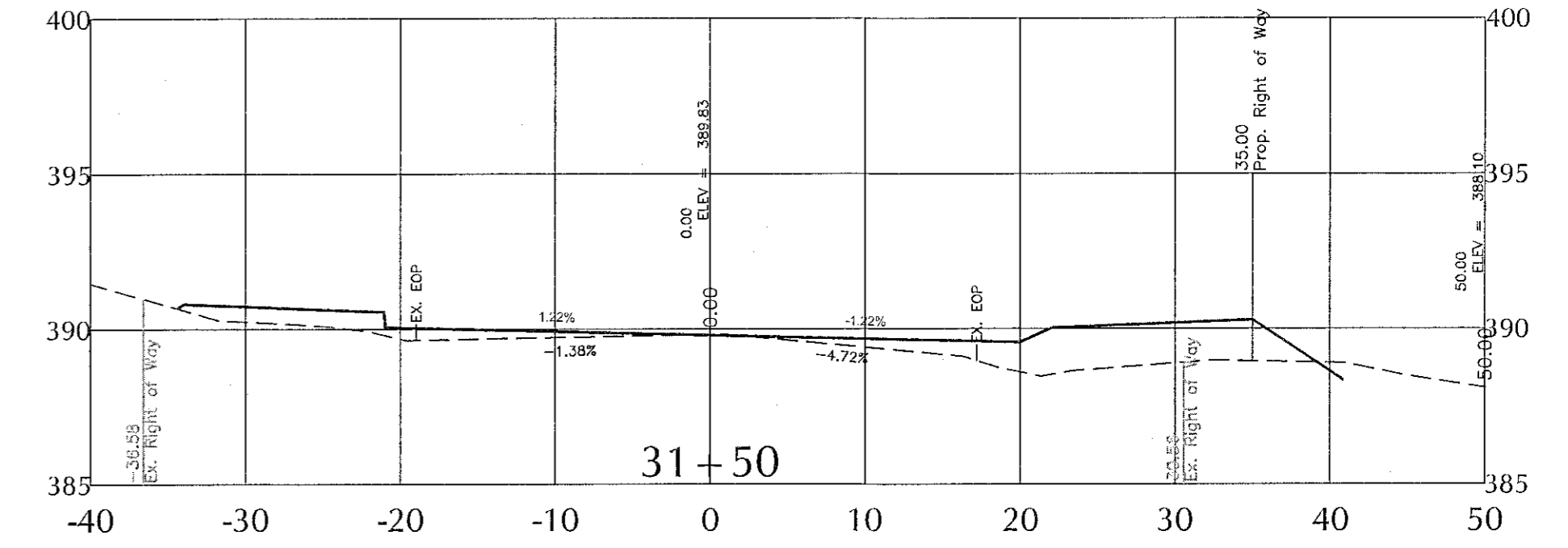
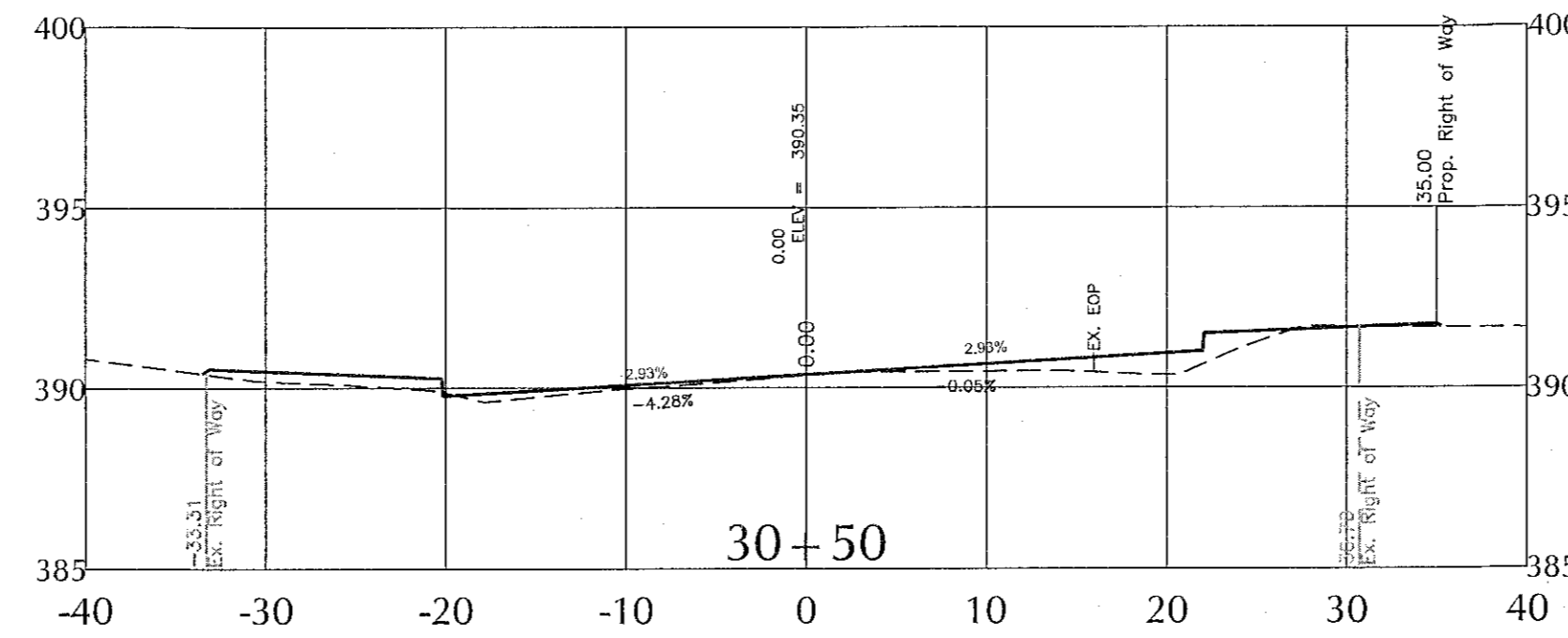
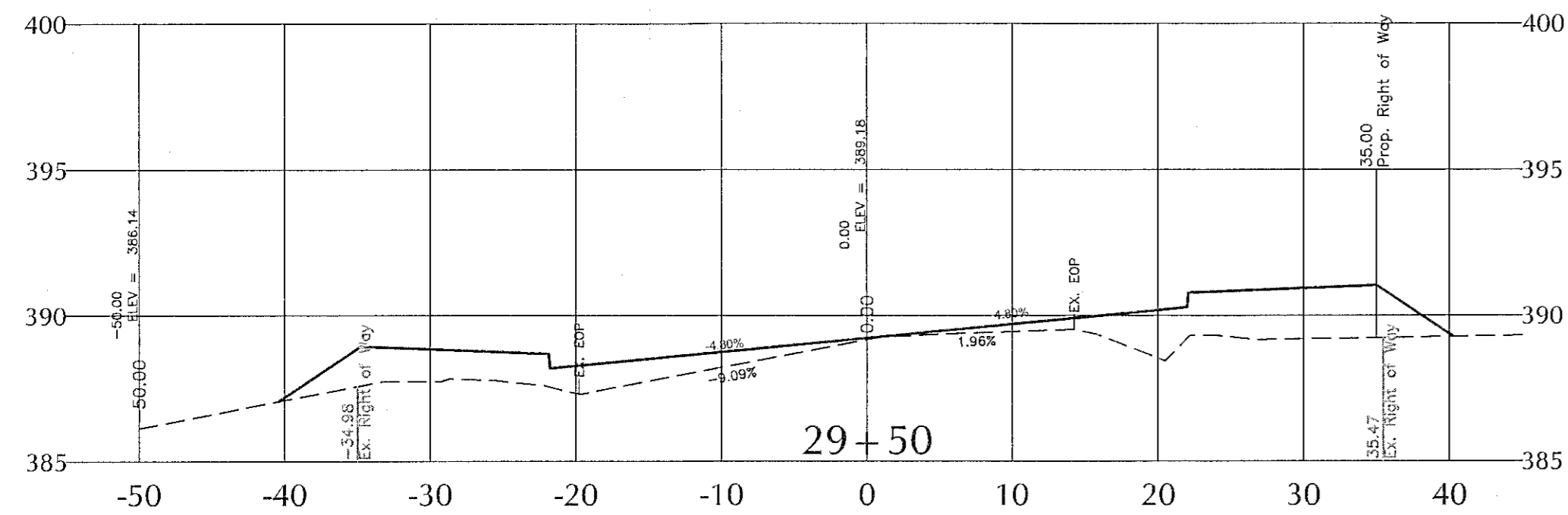
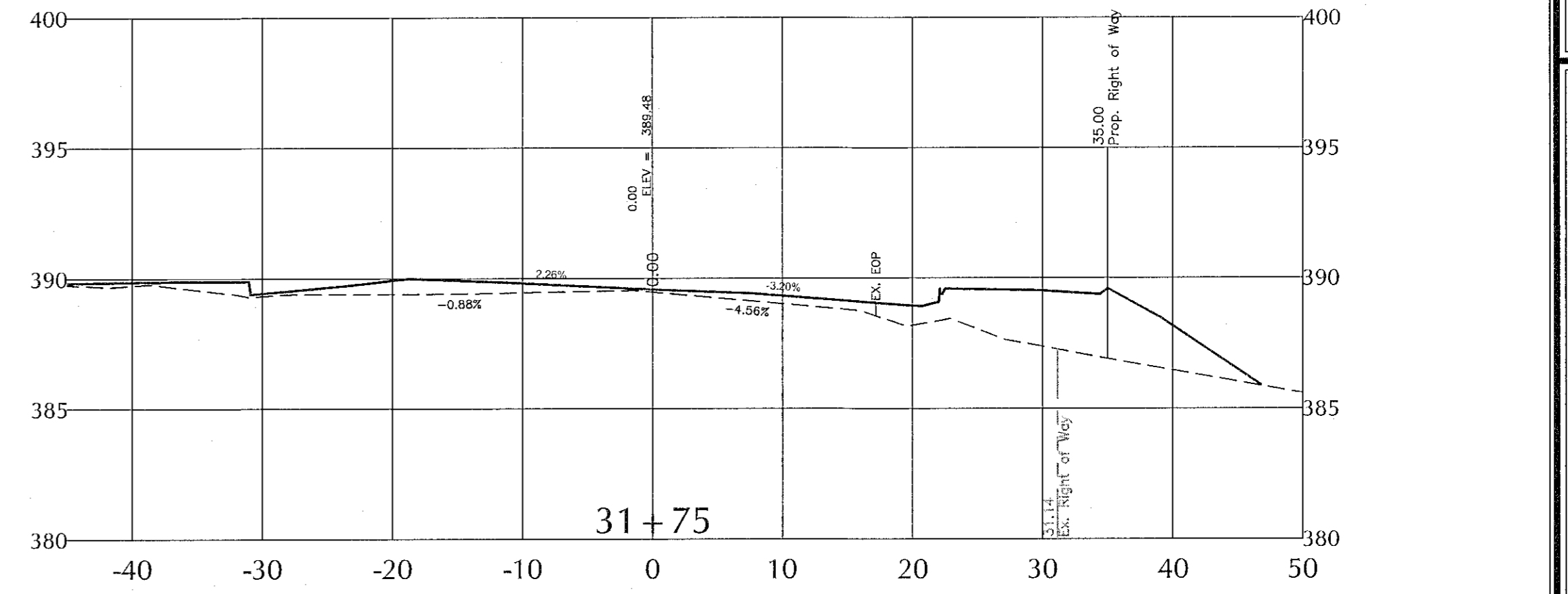
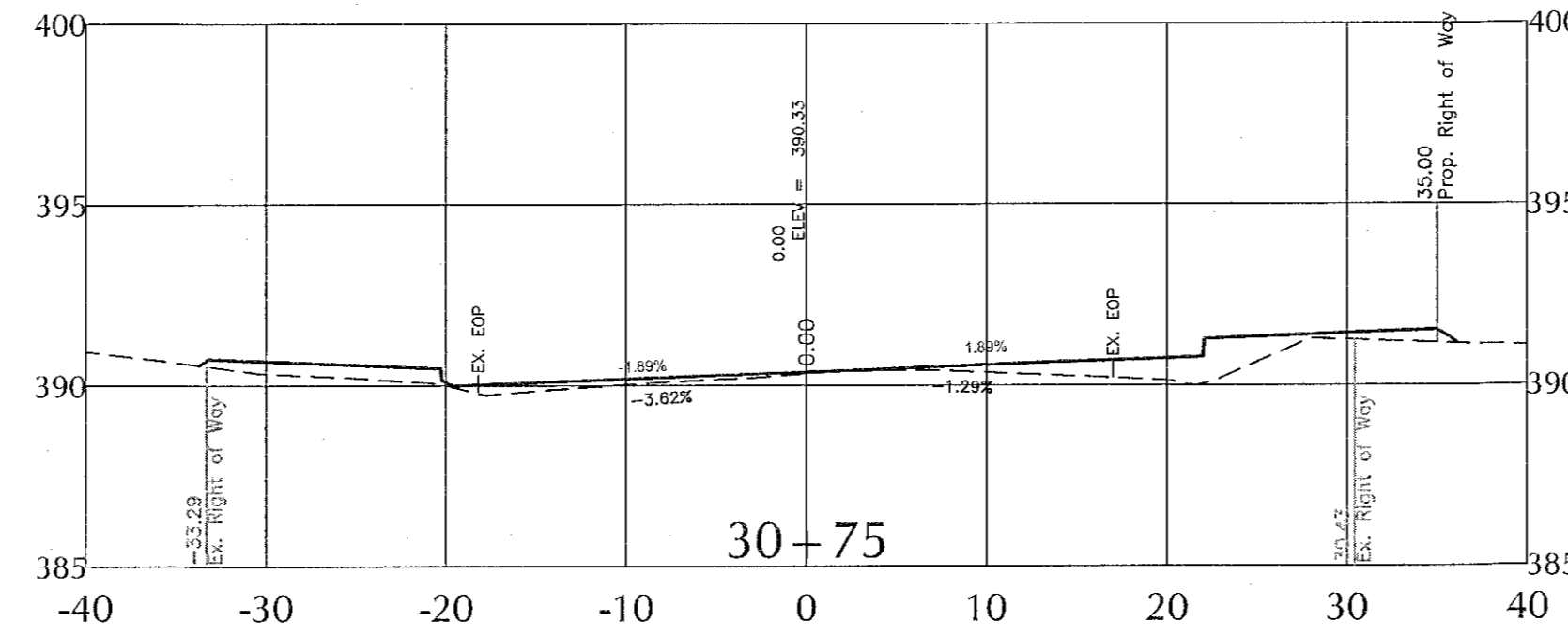
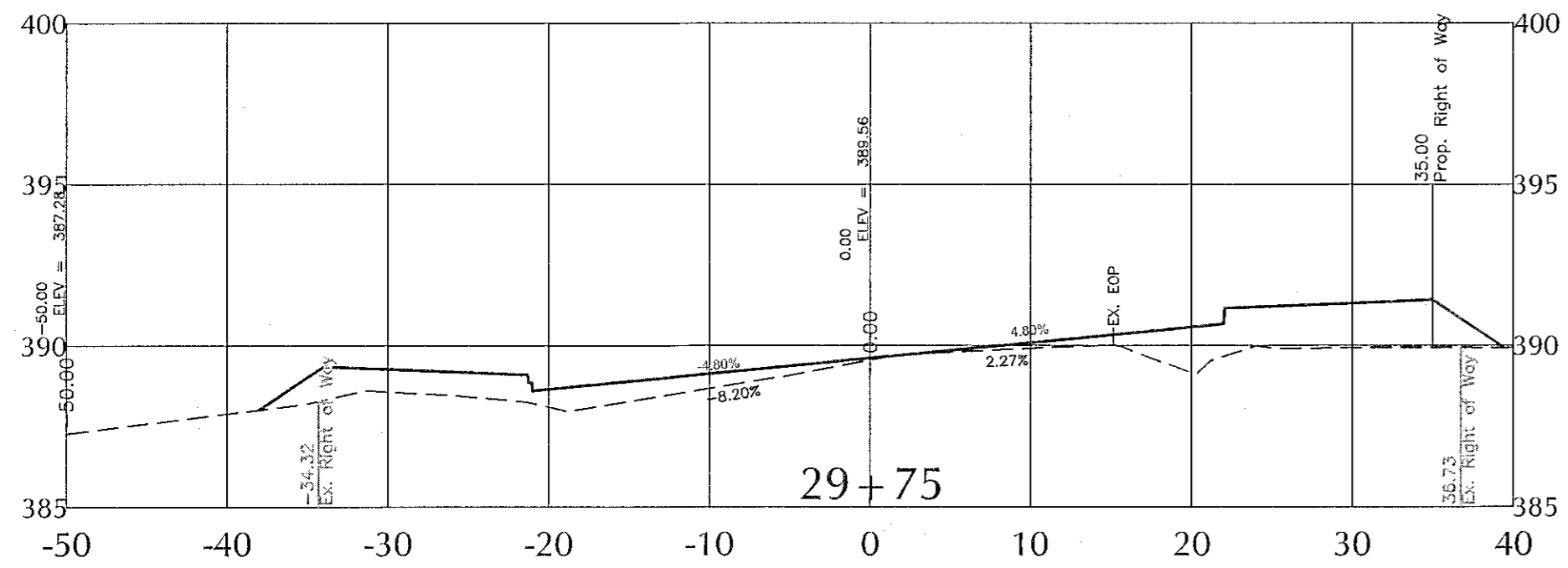
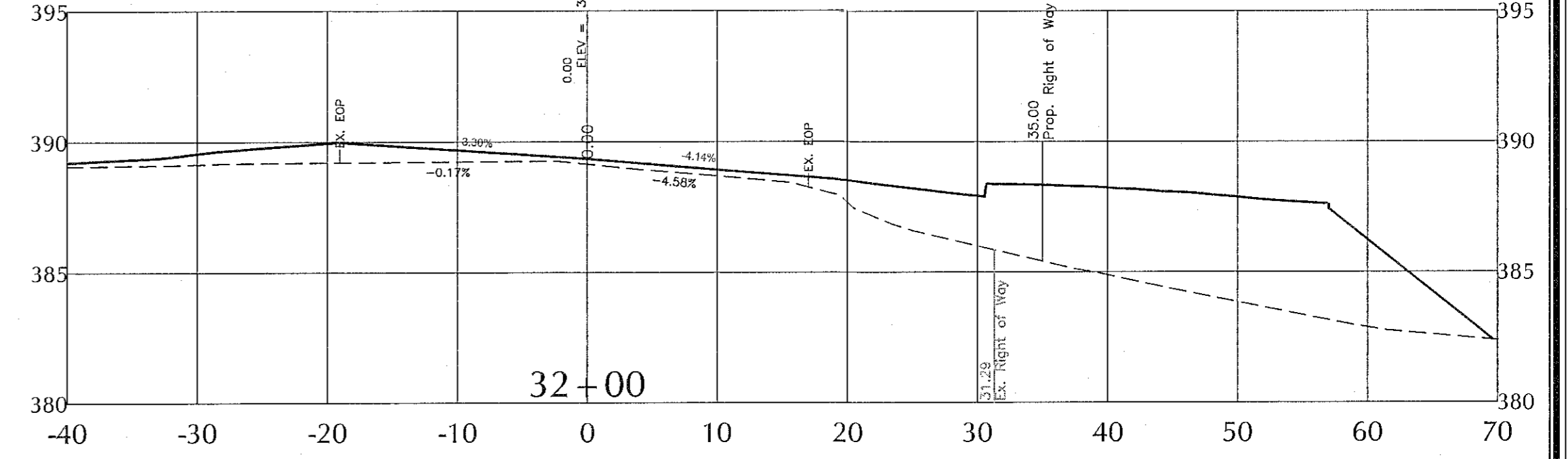
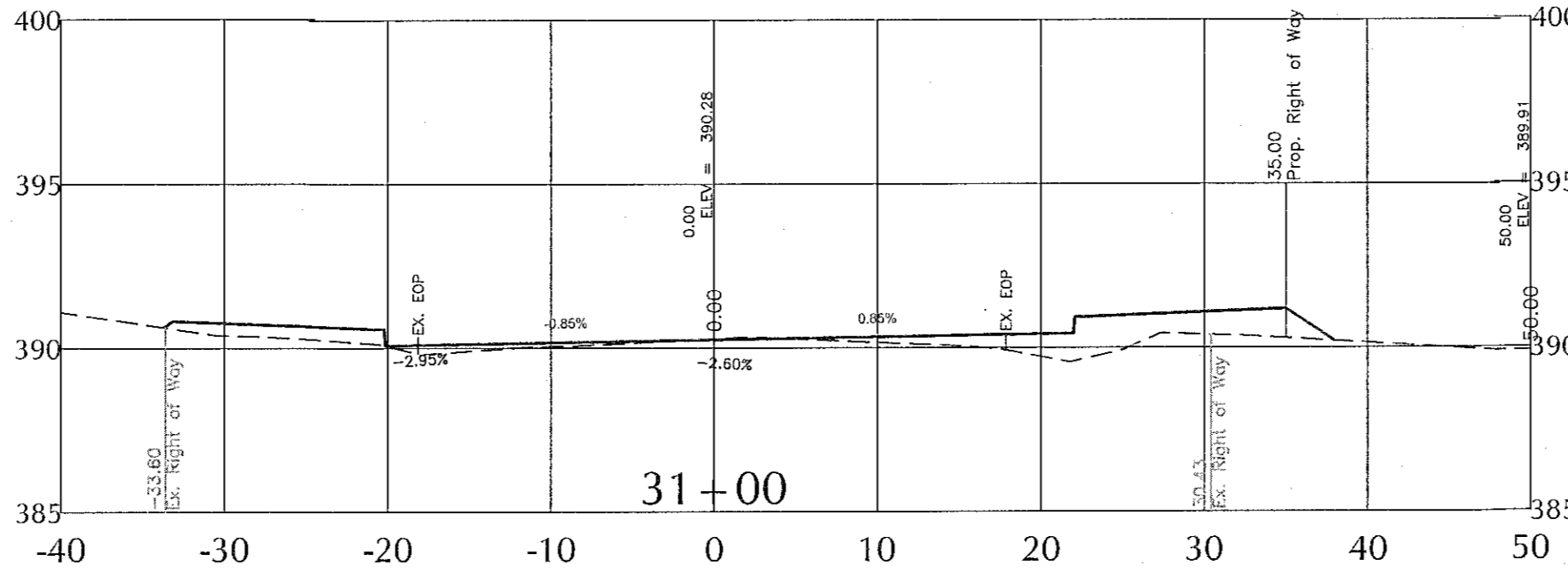
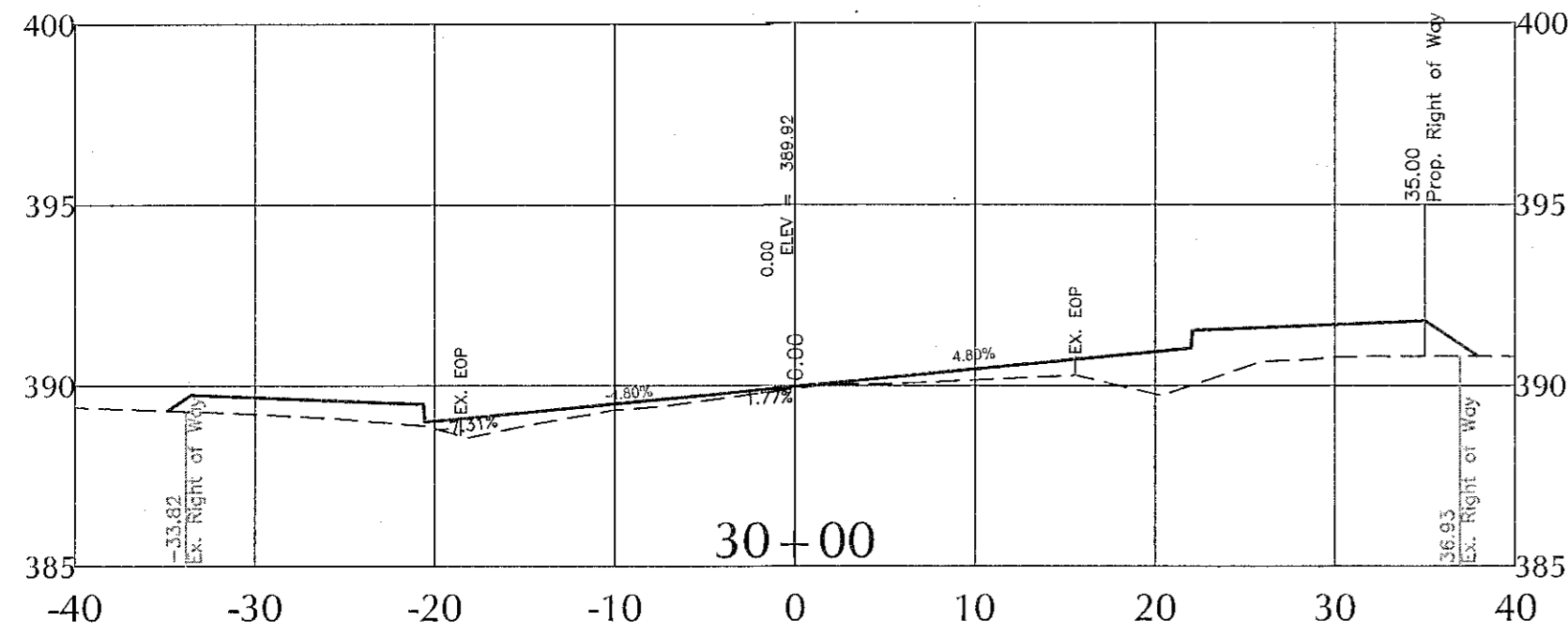



K:\1514-0001\150251-001 Property\DWG\0816 North Construction Drawings\0816 X1 green base sheet cross-sections.dwg - Monday, June 15, 2016 11:54:35 AM - TOWNSEND, GUALES



IN AREAS OF EXISTING PAVEMENT WHERE THE PROPOSED FINISHED GRADE IS LOWER THAN THE EXISTING GRADE, THE EXISTING PAVEMENT AND BASE SHALL BE REMOVED AND REPLACED WITH THE DESIGN PAVEMENT SECTION, UNLESS SUBSURFACE INVESTIGATION BY THE GEOTECHNICAL ENGINEER FINDS THAT THE RESULTING PAVEMENT SECTION MEETS OR EXCEEDS THE DESIGN PAVEMENT SECTION, SUBJECT TO APPROVAL BY NCDOT.



Cary Project Number 14-SB-022  
 Cary HTE Number 15-0312  
**Approved by the Town of Cary**  
 Development Review Committee  
 Planner: *DR* Date: *6/23/15*

No.	Revision	Date	By	Checked By	Scale
1	TOWN OF CARY 1ST REVIEW	11/23/14	BBB	BBB	As Shown
2	TOWN OF CARY 2ND REVIEW	07/22/15	BBB	BBB	As Shown
3	TOWN OF CARY 3RD REVIEW	08/11/14	BBB	BBB	As Shown
4	FINAL FOR APPROVAL	08-22-15	BBB	BBB	As Shown
5	FINAL FOR APPROVAL	08-25-15	BBB	BBB	As Shown